

AENC-ARC-ENV-REP-0113

Norwich to Tilbury

Volume 6: Environmental Statement

Document: 6.13.A4 Environmental Statement Appendix 13.4 -
Residential Visual Amenity Assessment - Clean Version - Part 2

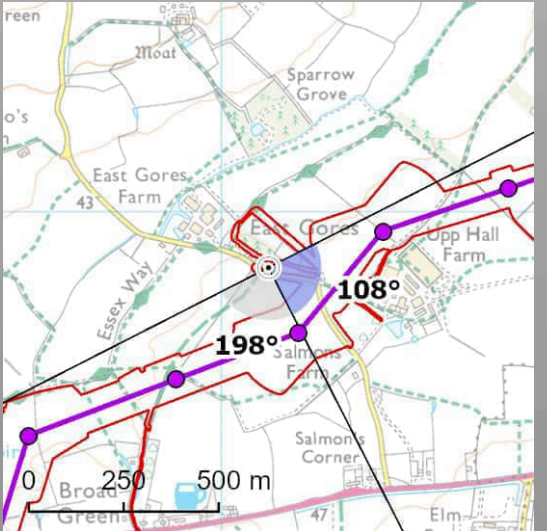

Final Issue C

June 2026

Planning Inspectorate Reference: EN020027

Infrastructure Planning (Applications: Prescribed Forms and Procedure)
Regulations 2009 Regulation 5(2)(a)

nationalgrid



Wireline

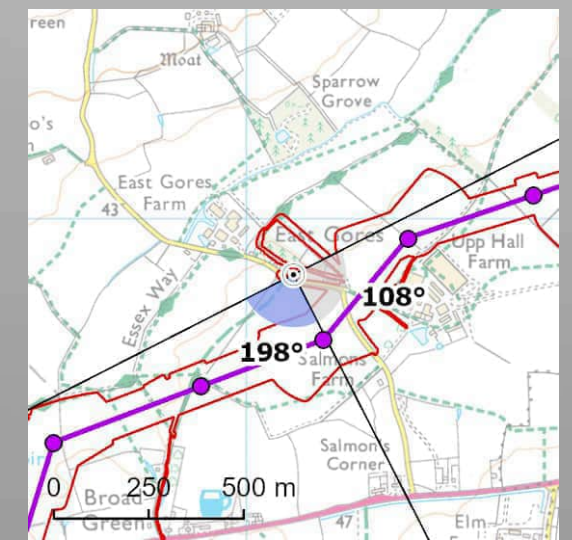

View flat at a comfortable arm's length



OS reference:	588124E 223854N	Horizontal field of view:	90° (cylindrical projection)
AOD:	47.2 m	Principal distance:	522 mm
Direction of view:	108°	Paper size:	841 x 297 mm (half A1)
Nearest pylon:	189m	Correct printed image size:	820 x 260 mm

Notes:
 1) These indicative wirelines represent a 'maximum visibility scenario.'

Norwich to Tilbury
Figure: A13.4.2D (xxxii)
 Viewpoint VP103: D32



Wireline

View flat at a comfortable arm's length

© Crown copyright and database rights 2023. Norwich to Tilbury Ordnance Survey data. Licence number: AC0000908122

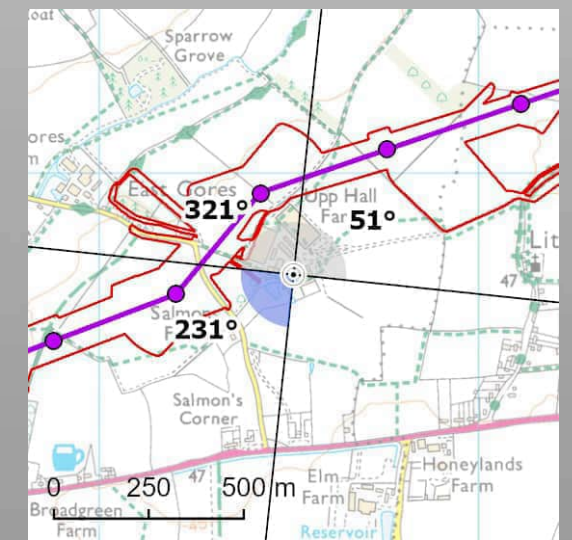
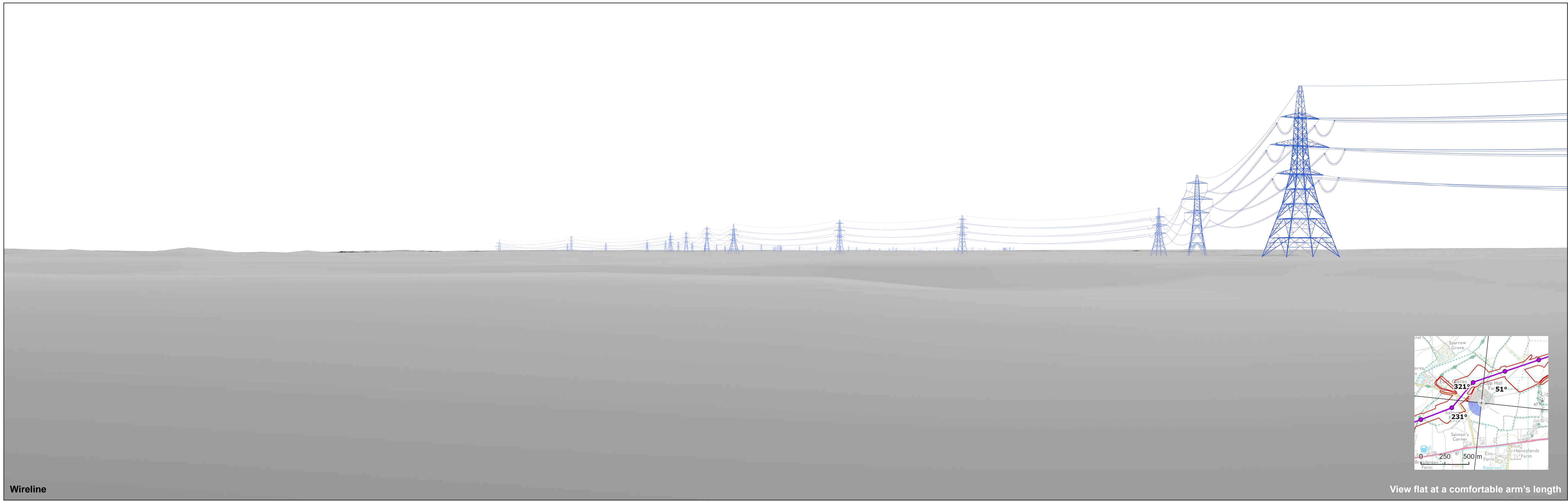


OS reference:	588124E 223854N	Horizontal field of view:	90° (cylindrical projection)
AOD:	47.2 m	Principal distance:	522 mm
Direction of view:	198°	Paper size:	841 x 297 mm (half A1)
Nearest pylon:	189m	Correct printed image size:	820 x 260 mm

Notes:
 1) These indicative wirelines represent a 'maximum visibility scenario.'

Norwich to Tilbury
Figure: A13.4.2D (xxxii)
 Viewpoint VP103: D32

© Crown copyright and database rights 2023. Norwich to Tilbury Ordnance Survey data. Licence number: AC0000808122



Wireline

View flat at a comfortable arm's length

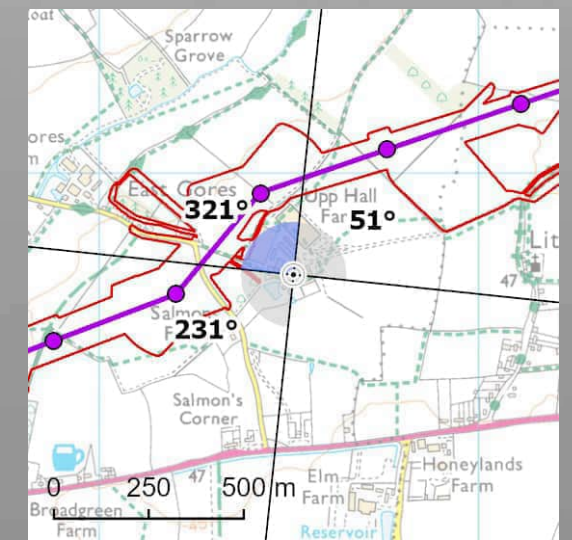



OS reference:	588512E 223734N	Horizontal field of view:	90° (cylindrical projection)
AOD:	49.6 m	Principal distance:	522 mm
Direction of view:	231°	Paper size:	841 x 297 mm (half A1)
Nearest pylon:	231m	Correct printed image size:	820 x 260 mm

Notes:
 1) These indicative wirelines represent a 'maximum visibility scenario.'

Norwich to Tilbury
Figure: A13.4.2D (xxxiii)
 Viewpoint VP104: D33

© Crown copyright and database rights 2023. Norwich to Tilbury Ordnance Survey data. Licence number: AC0000808122



Wireline

View flat at a comfortable arm's length

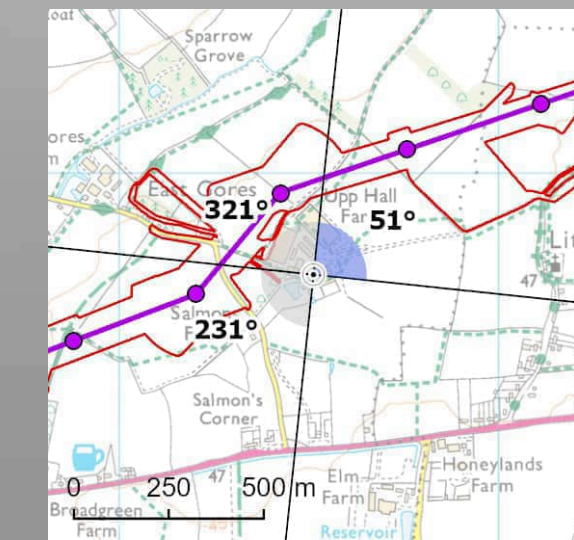



OS reference:	588512E 223734N	Horizontal field of view:	90° (cylindrical projection)
AOD:	49.6 m	Principal distance:	522 mm
Direction of view:	321°	Paper size:	841 x 297 mm (half A1)
Nearest pylon:	231m	Correct printed image size:	820 x 260 mm

Notes:
 1) These indicative wirelines represent a 'maximum visibility scenario.'

Norwich to Tilbury
Figure: A13.4.2D (xxxiii)
 Viewpoint VP104: D33

© Crown copyright and database rights 2023. Norwich to Tilbury Ordnance Survey data. Licence number: AC0000908122



Wireline

View flat at a comfortable arm's length

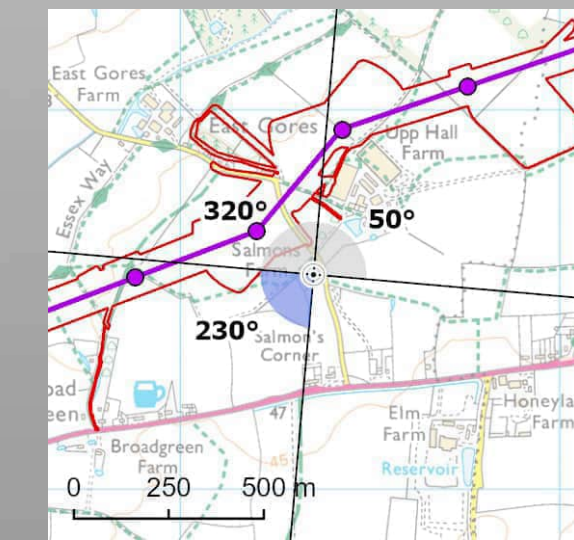
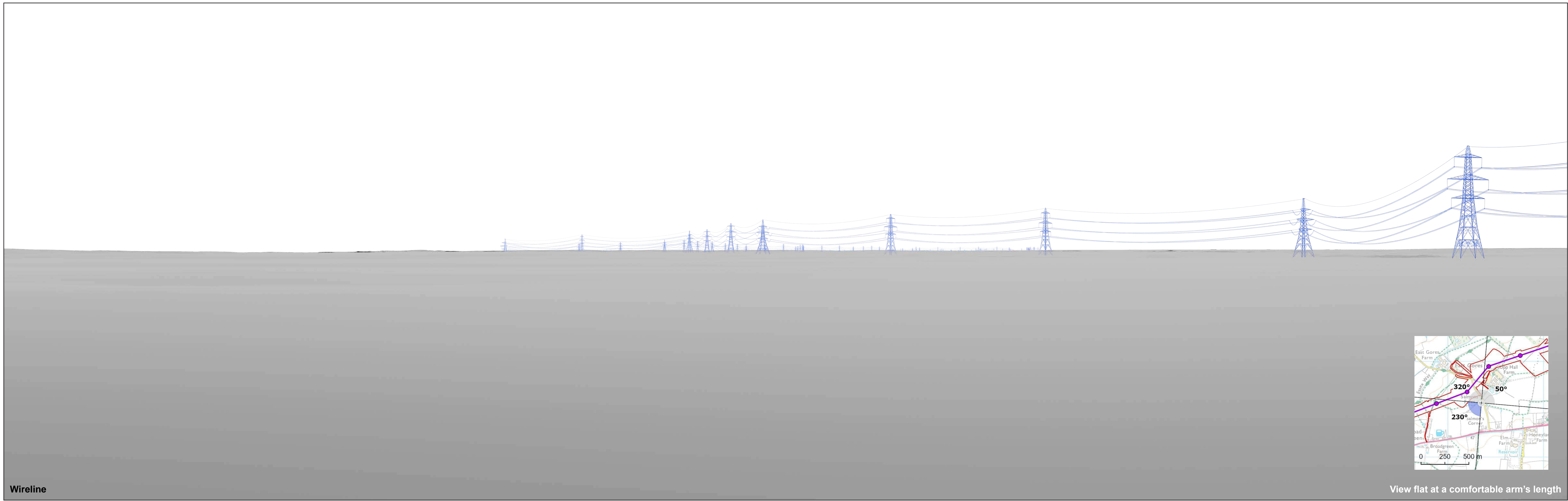


OS reference:	588512E 223734N	Horizontal field of view:	90° (cylindrical projection)
AOD:	49.6 m	Principal distance:	522 mm
Direction of view:	51°	Paper size:	841 x 297 mm (half A1)
Nearest pylon:	231m	Correct printed image size:	820 x 260 mm

Notes:
 1) These indicative wirelines represent a 'maximum visibility scenario.'

Norwich to Tilbury
Figure: A13.4.2D (xxxiii)
 Viewpoint VP104: D33

© Crown copyright and database rights 2023. Norwich to Tilbury Ordnance Survey data. Licence number: AC0000808122



Wireline

View flat at a comfortable arm's length

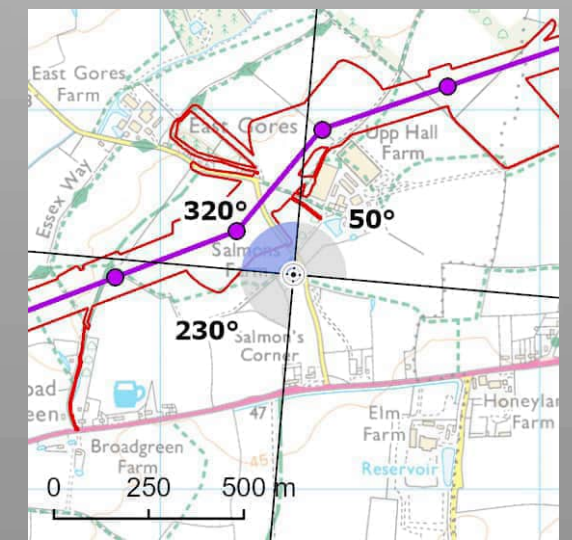



OS reference:	588351E 223567N	Horizontal field of view:	90° (cylindrical projection)
AOD:	49.9 m	Principal distance:	522 mm
Direction of view:	230°	Paper size:	841 x 297 mm (half A1)
Nearest pylon:	188m	Correct printed image size:	820 x 260 mm

Notes:
 1) These indicative wirelines represent a 'maximum visibility scenario.'

Norwich to Tilbury
Figure: A13.4.2D (xxxiv)
Viewpoint VP105: D34

© Crown copyright and database rights 2023. Norwich to Tilbury Ordnance Survey data. Licence number: AC0000908172



Wireline

View flat at a comfortable arm's length

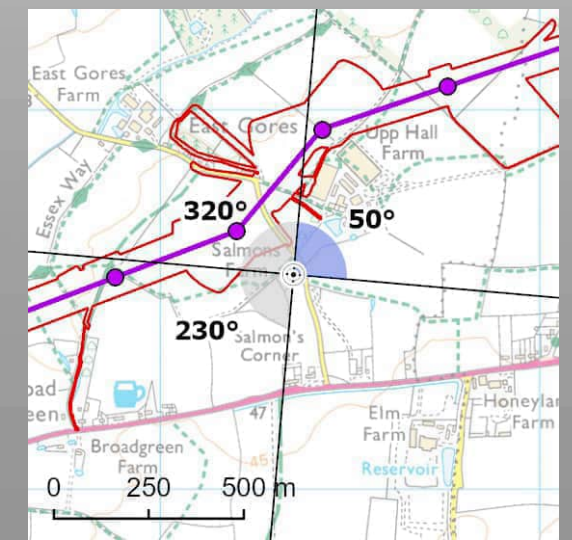



OS reference:	588351E 223567N	Horizontal field of view:	90° (cylindrical projection)
AOD:	49.9 m	Principal distance:	522 mm
Direction of view:	320°	Paper size:	841 x 297 mm (half A1)
Nearest pylon:	188m	Correct printed image size:	820 x 260 mm

Notes:
 1) These indicative wirelines represent a 'maximum visibility scenario.'

Norwich to Tilbury
Figure: A13.4.2D (xxxiv)
Viewpoint VP105: D34

© Crown copyright and database rights 2023. Norwich to Tilbury Ordnance Survey data. Licence number: AC0000808122



Wireline

View flat at a comfortable arm's length

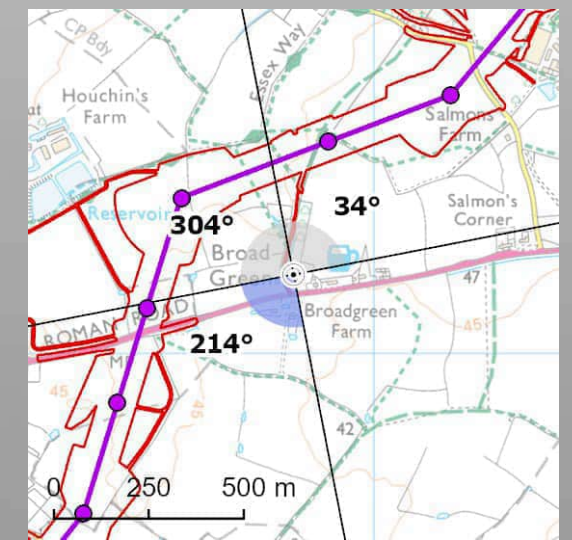



OS reference:	588351E 223567N	Horizontal field of view:	90° (cylindrical projection)
AOD:	49.9 m	Principal distance:	522 mm
Direction of view:	50°	Paper size:	841 x 297 mm (half A1)
Nearest pylon:	188m	Correct printed image size:	820 x 260 mm

Notes:
 1) These indicative wirelines represent a 'maximum visibility scenario.'

Norwich to Tilbury
Figure: A13.4.2D (xxxiv)
Viewpoint VP105: D34

© Crown copyright and database rights 2023. Norwich to Tilbury Ordnance Survey data. Licence number: AC0000808122



Wireline

View flat at a comfortable arm's length

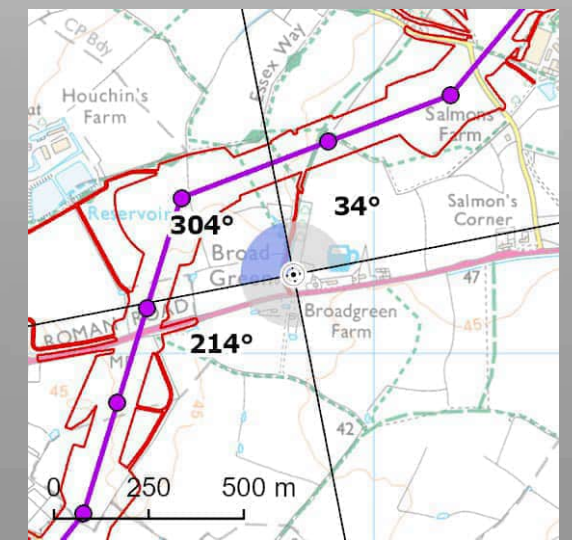



OS reference:	587788E 223209N	Horizontal field of view:	90° (cylindrical projection)
AOD:	48 m	Principal distance:	522 mm
Direction of view:	214°	Paper size:	841 x 297 mm (half A1)
Nearest pylon:	357m	Correct printed image size:	820 x 260 mm

Notes:
 1) These indicative wirelines represent a 'maximum visibility scenario.'

Norwich to Tilbury
Figure: A13.4.2D (xxxvi)
 Viewpoint VP107: D36

© Crown copyright and database rights 2023. Norwich to Tilbury Ordnance Survey data. Licence number: AC0000808122



Wireline

View flat at a comfortable arm's length

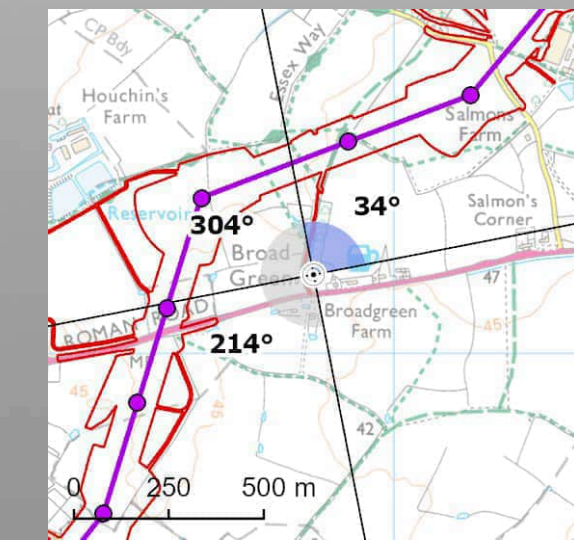



OS reference:	587788E 223209N	Horizontal field of view:	90° (cylindrical projection)
AOD:	48 m	Principal distance:	522 mm
Direction of view:	304°	Paper size:	841 x 297 mm (half A1)
Nearest pylon:	357m	Correct printed image size:	820 x 260 mm

Notes:
 1) These indicative wirelines represent a 'maximum visibility scenario.'

Norwich to Tilbury
Figure: A13.4.2D (xxxvi)
 Viewpoint VP107: D36

© Crown copyright and database rights 2023. Norwich to Tilbury Ordnance Survey data. Licence number: AC0000808122



Wireline

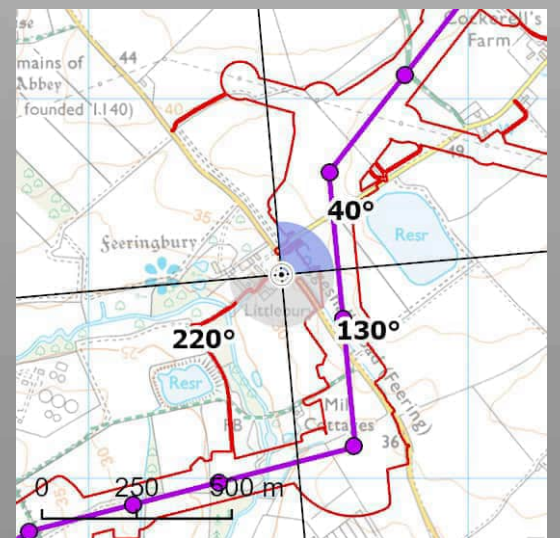

View flat at a comfortable arm's length



OS reference:	587788E 223209N	Horizontal field of view:	90° (cylindrical projection)
AOD:	48 m	Principal distance:	522 mm
Direction of view:	34°	Paper size:	841 x 297 mm (half A1)
Nearest pylon:	357m	Correct printed image size:	820 x 260 mm

Notes:
 1) These indicative wirelines represent a 'maximum visibility scenario.'

Norwich to Tilbury
Figure: A13.4.2D (xxxvi)
 Viewpoint VP107: D36



View flat at a comfortable arm's length

Wireline

OS reference:	586508E 221538N	Horizontal field of view:	90° (cylindrical projection)
AOD:	37 m	Principal distance:	522 mm
Direction of view:	40°	Paper size:	841 x 297 mm (half A1)
Nearest pylon:	199m	Correct printed image size:	820 x 260 mm

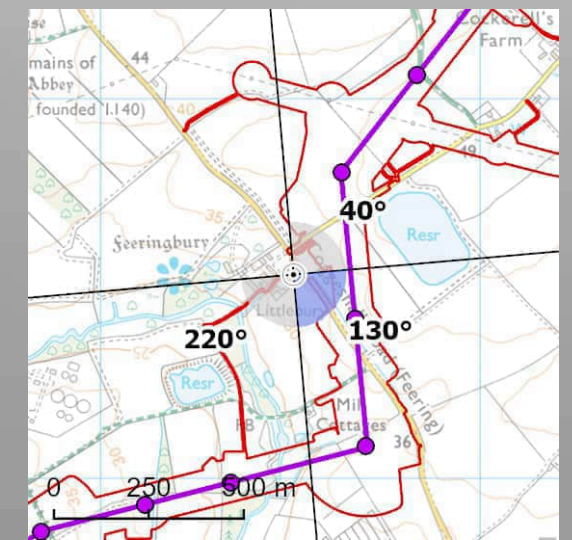

Notes:
 1) These indicative wirelines represent a 'maximum visibility scenario.'

Norwich to Tilbury
Figure: A13.4.2E (i)
Viewpoint VP108: E1



© Crown copyright and database rights 2023. Norwich to Tilbury Ordnance Survey data. Licence number: AC0000808122

© Crown copyright and database rights 2023. Norwich to Tilbury Ordnance Survey data. Licence number: AC0000808122



Wireline

View flat at a comfortable arm's length

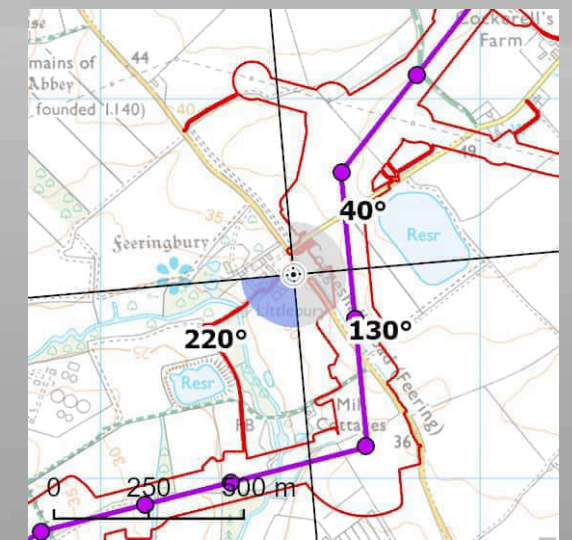



OS reference:	586508E 221538N	Horizontal field of view:	90° (cylindrical projection)
AOD:	37 m	Principal distance:	522 mm
Direction of view:	130°	Paper size:	841 x 297 mm (half A1)
Nearest pylon:	199m	Correct printed image size:	820 x 260 mm

Notes:
 1) These indicative wirelines represent a 'maximum visibility scenario.'

Norwich to Tilbury
Figure: A13.4.2E (i)
Viewpoint VP108: E1

© Crown copyright and database rights 2023. Norwich to Tilbury Ordnance Survey data. Licence number: AC0000808172



Wireline

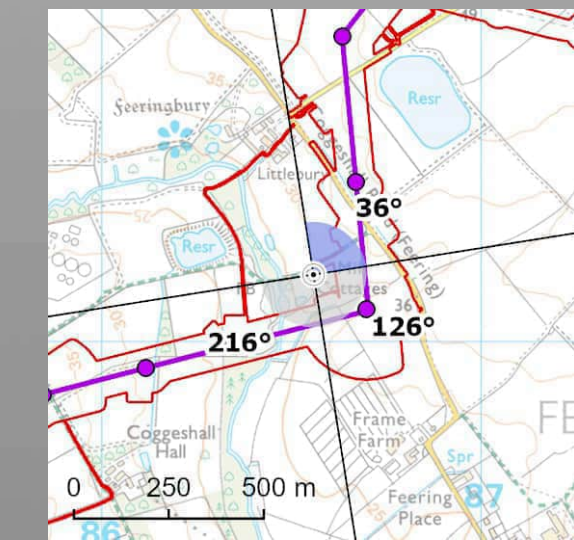

View flat at a comfortable arm's length



OS reference:	586508E 221538N	Horizontal field of view:	90° (cylindrical projection)
AOD:	37 m	Principal distance:	522 mm
Direction of view:	220°	Paper size:	841 x 297 mm (half A1)
Nearest pylon:	199m	Correct printed image size:	820 x 260 mm

Notes:
 1) These indicative wirelines represent a 'maximum visibility scenario.'

Norwich to Tilbury
Figure: A13.4.2E (i)
 Viewpoint VP108: E1



View flat at a comfortable arm's length

Wireline

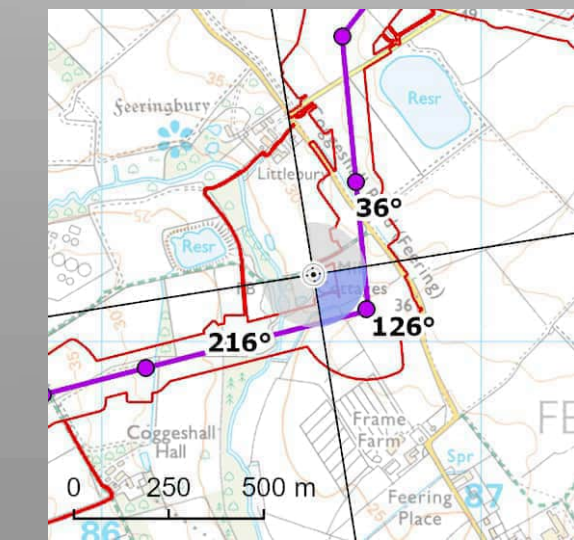
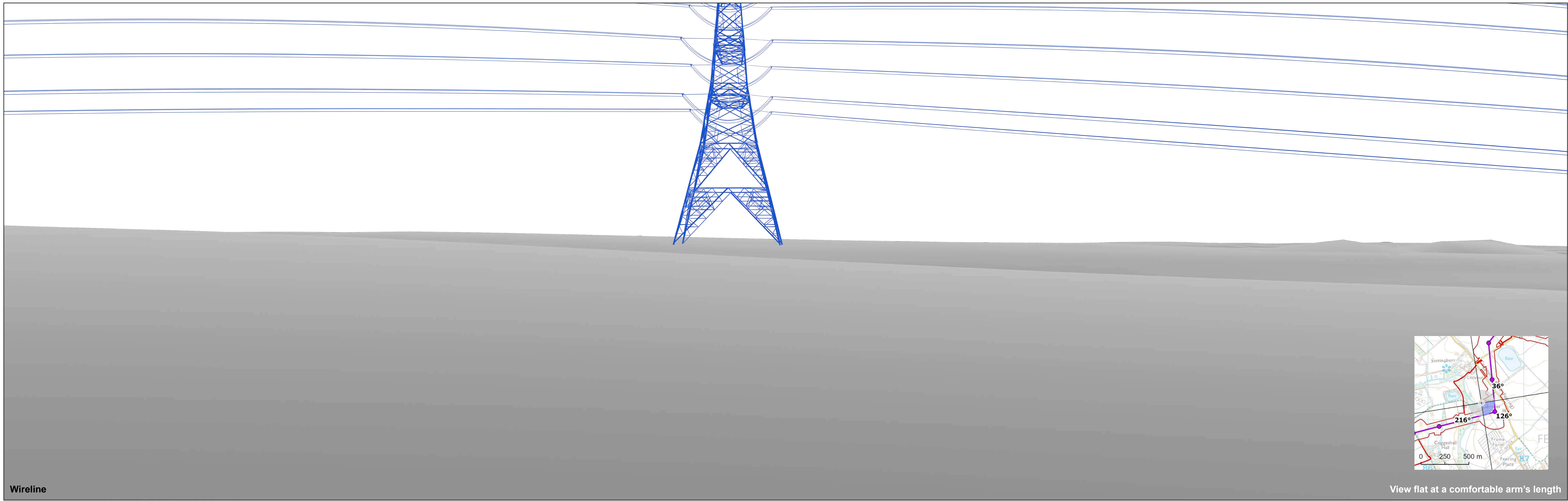
OS reference:	586558E 221178N	Horizontal field of view:	90° (cylindrical projection)
AOD:	31.4 m	Principal distance:	522 mm
Direction of view:	36°	Paper size:	841 x 297 mm (half A1)
Nearest pylon:	167m	Correct printed image size:	820 x 260 mm

Notes:
 1) These indicative wirelines represent a 'maximum visibility scenario.'



© Crown copyright and database rights 2023. Norwich to Tilbury Ordnance Survey data. Licence number: AC0000808172

© Crown copyright and database rights 2023. Norwich to Tilbury Ordnance Survey data. Licence number: AC0000908172



Wireline

View flat at a comfortable arm's length

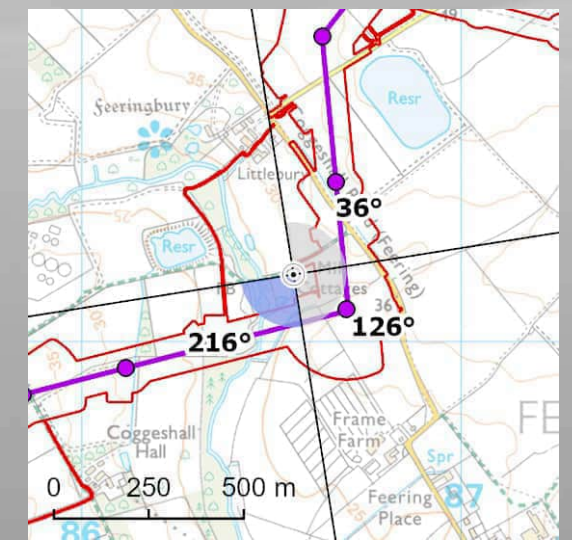



OS reference:	586558E 221178N	Horizontal field of view:	90° (cylindrical projection)
AOD:	31.4 m	Principal distance:	522 mm
Direction of view:	126°	Paper size:	841 x 297 mm (half A1)
Nearest pylon:	167m	Correct printed image size:	820 x 260 mm

Notes:
 1) These indicative wirelines represent a 'maximum visibility scenario.'

Norwich to Tilbury
Figure: A13.4.2E (ii)
Viewpoint VP109: E2

© Crown copyright and database rights 2023. Norwich to Tilbury Ordnance Survey data. Licence number: AC0000808122



Wireline

View flat at a comfortable arm's length

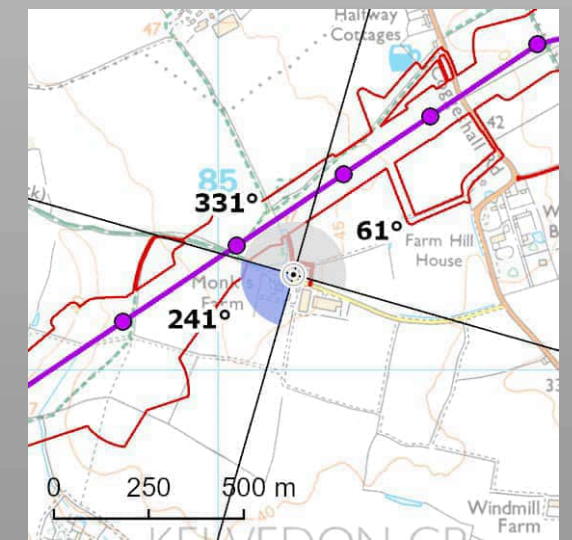



OS reference:	586558E 221178N	Horizontal field of view:	90° (cylindrical projection)
AOD:	31.4 m	Principal distance:	522 mm
Direction of view:	216°	Paper size:	841 x 297 mm (half A1)
Nearest pylon:	167m	Correct printed image size:	820 x 260 mm

Notes:
 1) These indicative wirelines represent a 'maximum visibility scenario.'

Norwich to Tilbury
Figure: A13.4.2E (ii)
Viewpoint VP109: E2

© Crown copyright and database rights 2023. Norwich to Tilbury Ordnance Survey data. Licence number: AC0000808122



Wireline

View flat at a comfortable arm's length

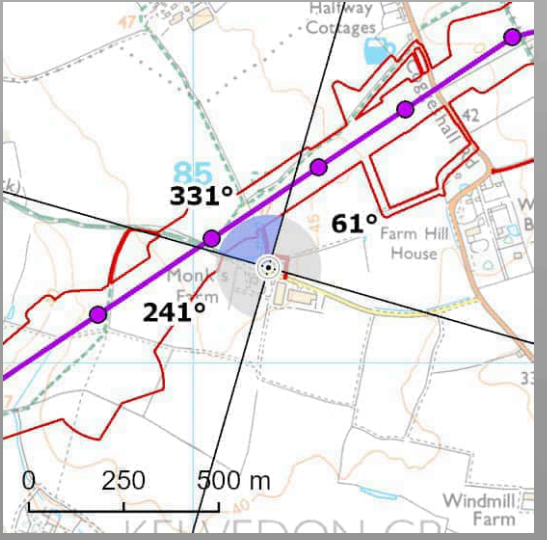



OS reference:	585198E 220254N	Horizontal field of view:	90° (cylindrical projection)
AOD:	47.4 m	Principal distance:	522 mm
Direction of view:	241°	Paper size:	841 x 297 mm (half A1)
Nearest pylon:	169m	Correct printed image size:	820 x 260 mm

Notes:
 1) These indicative wirelines represent a 'maximum visibility scenario.'

Norwich to Tilbury
Figure: A13.4.2E (iv)
 Viewpoint VP111: E4

© Crown copyright and database rights 2023. Norwich to Tilbury Ordnance Survey data. Licence number: AC0000808172



Wireline

View flat at a comfortable arm's length

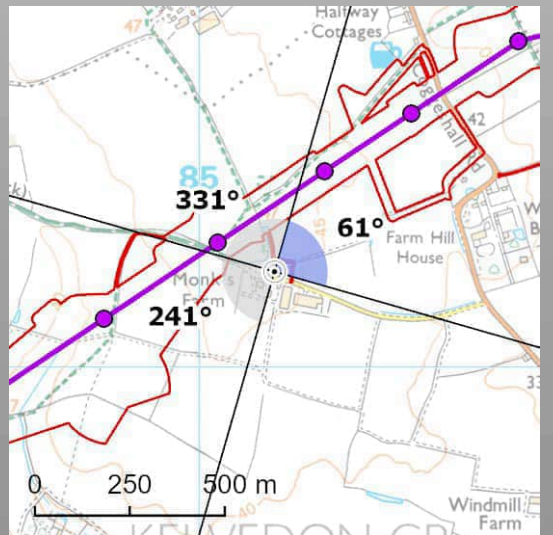



OS reference:	585198E 220254N	Horizontal field of view:	90° (cylindrical projection)
AOD:	47.4 m	Principal distance:	522 mm
Direction of view:	331°	Paper size:	841 x 297 mm (half A1)
Nearest pylon:	169m	Correct printed image size:	820 x 260 mm

Notes:
 1) These indicative wirelines represent a 'maximum visibility scenario.'

Norwich to Tilbury
Figure: A13.4.2E (iv)
Viewpoint VP111: E4

© Crown copyright and database rights 2023. Norwich to Tilbury Ordnance Survey data. Licence number: AC0000808172



Wireline

View flat at a comfortable arm's length

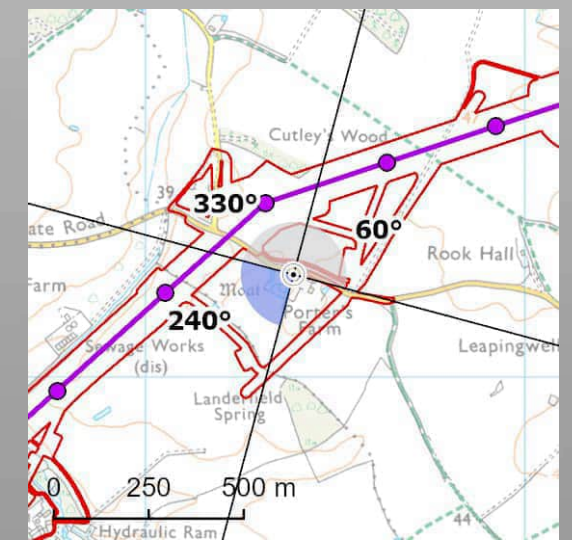



OS reference:	585198E 220254N	Horizontal field of view:	90° (cylindrical projection)
AOD:	47.4 m	Principal distance:	522 mm
Direction of view:	61°	Paper size:	841 x 297 mm (half A1)
Nearest pylon:	169m	Correct printed image size:	820 x 260 mm

Notes:
 1) These indicative wirelines represent a 'maximum visibility scenario.'

Norwich to Tilbury
Figure: A13.4.2E (iv)
Viewpoint VP111: E4

© Crown copyright and database rights 2023. Norwich to Tilbury Ordnance Survey data. Licence number: AC0000808122



Wireline

View flat at a comfortable arm's length

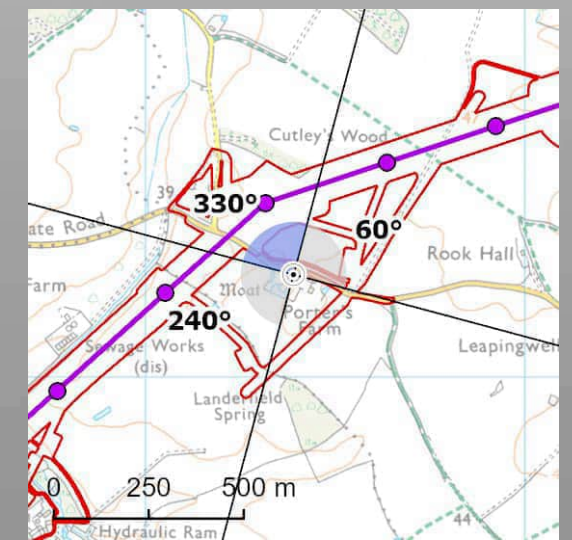
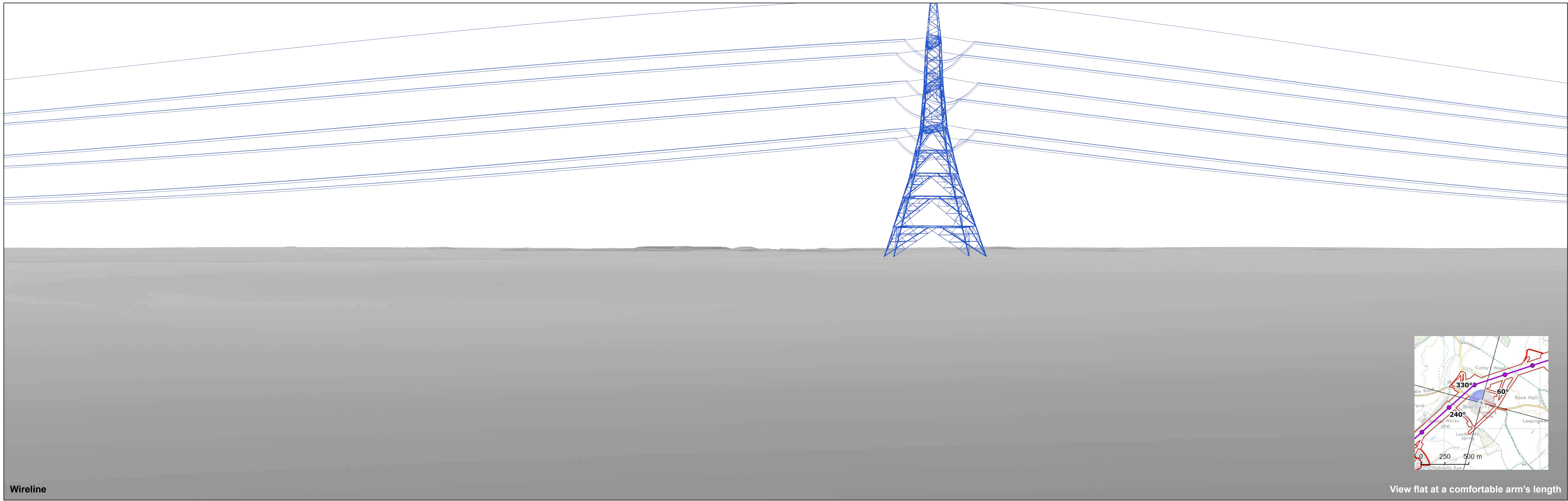


OS reference:	583390E 219271N	Horizontal field of view:	90° (cylindrical projection)
AOD:	46.7 m	Principal distance:	522 mm
Direction of view:	240°	Paper size:	841 x 297 mm (half A1)
Nearest pylon:	203m	Correct printed image size:	820 x 260 mm

Notes:
 1) These indicative wirelines represent a 'maximum visibility scenario.'

Norwich to Tilbury
Figure: A13.4.2E (v)
Viewpoint VP112: E5

© Crown copyright and database rights 2023. Norwich to Tilbury Ordnance Survey data. Licence number: AC0000808122



Wireline

View flat at a comfortable arm's length

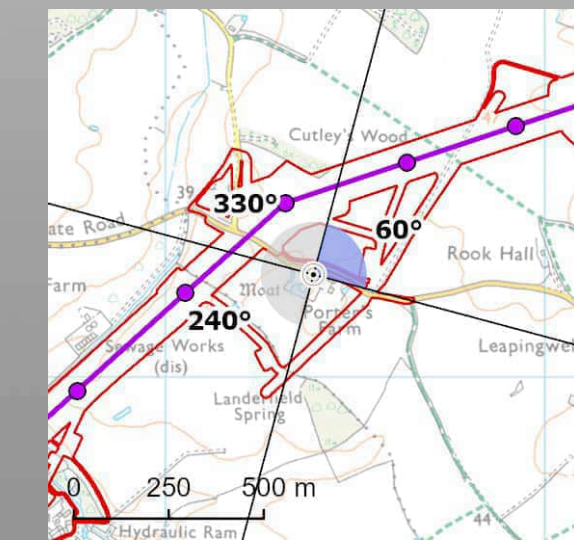



OS reference:	583390E 219271N	Horizontal field of view:	90° (cylindrical projection)
AOD:	46.7 m	Principal distance:	522 mm
Direction of view:	330°	Paper size:	841 x 297 mm (half A1)
Nearest pylon:	203m	Correct printed image size:	820 x 260 mm

Notes:
 1) These indicative wirelines represent a 'maximum visibility scenario.'

Norwich to Tilbury
Figure: A13.4.2E (v)
Viewpoint VP112: E5

© Crown copyright and database rights 2023. Norwich to Tilbury Ordnance Survey data. Licence number: AC0000808122



Wireline

View flat at a comfortable arm's length

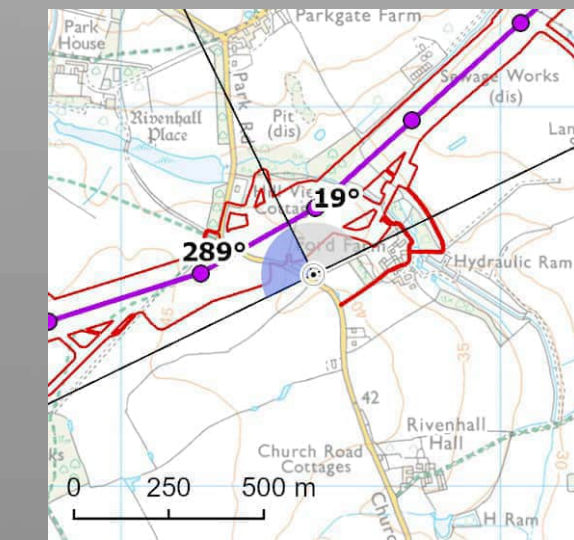



OS reference:	583390E 219271N	Horizontal field of view:	90° (cylindrical projection)
AOD:	46.7 m	Principal distance:	522 mm
Direction of view:	60°	Paper size:	841 x 297 mm (half A1)
Nearest pylon:	203m	Correct printed image size:	820 x 260 mm

Notes:
 1) These indicative wirelines represent a 'maximum visibility scenario.'

Norwich to Tilbury
Figure: A13.4.2E (v)
Viewpoint VP112: E5

© Crown copyright and database rights 2023. Norwich to Tilbury Ordnance Survey data. Licence number: AC0000808172



Wireline

View flat at a comfortable arm's length

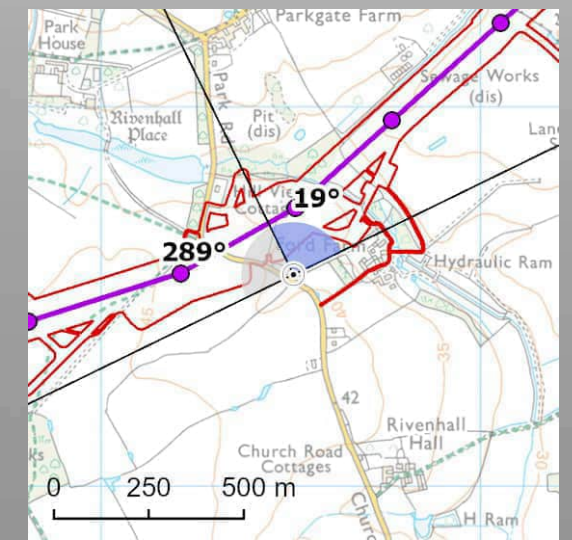
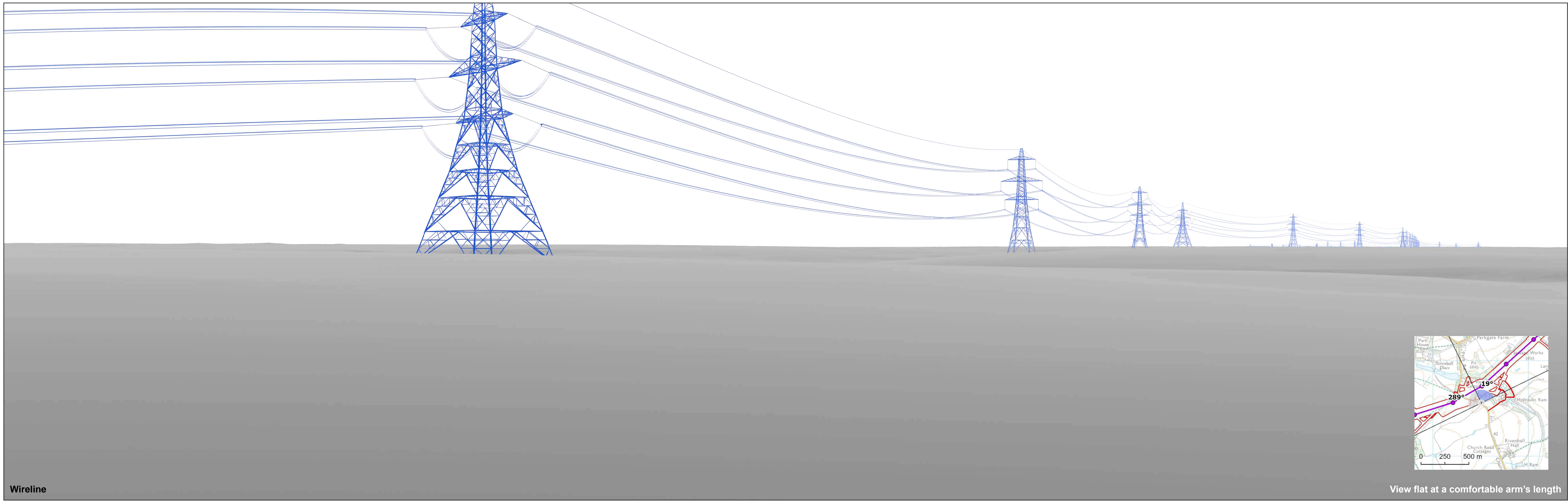


OS reference:	582507E 218559N	Horizontal field of view:	90° (cylindrical projection)
AOD:	40 m	Principal distance:	522 mm
Direction of view:	289°	Paper size:	841 x 297 mm (half A1)
Nearest pylon:	176m	Correct printed image size:	820 x 260 mm

Notes:
 1) These indicative wirelines represent a 'maximum visibility scenario.'

Norwich to Tilbury
Figure: A13.4.2E (vii)
Viewpoint VP114: E7

© Crown copyright and database rights 2023. Norwich to Tilbury Ordnance Survey data. Licence number: AC0000808122



Wireline

View flat at a comfortable arm's length

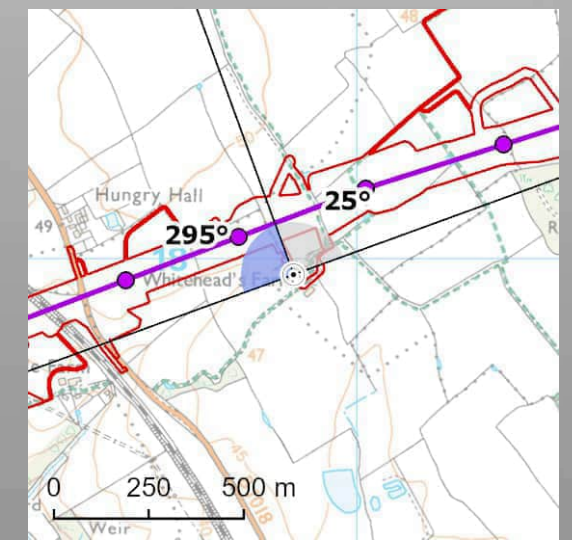



OS reference:	582507E 218559N	Horizontal field of view:	90° (cylindrical projection)
AOD:	40 m	Principal distance:	522 mm
Direction of view:	19°	Paper size:	841 x 297 mm (half A1)
Nearest pylon:	176m	Correct printed image size:	820 x 260 mm

Notes:
 1) These indicative wirelines represent a 'maximum visibility scenario.'

Norwich to Tilbury
Figure: A13.4.2E (vii)
Viewpoint VP114: E7

© Crown copyright and database rights 2023. Norwich to Tilbury Ordnance Survey data. Licence number: AC0000808122



Wireline

View flat at a comfortable arm's length

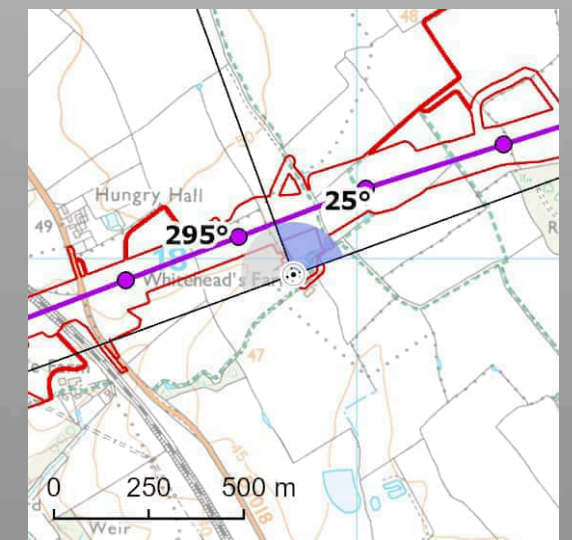
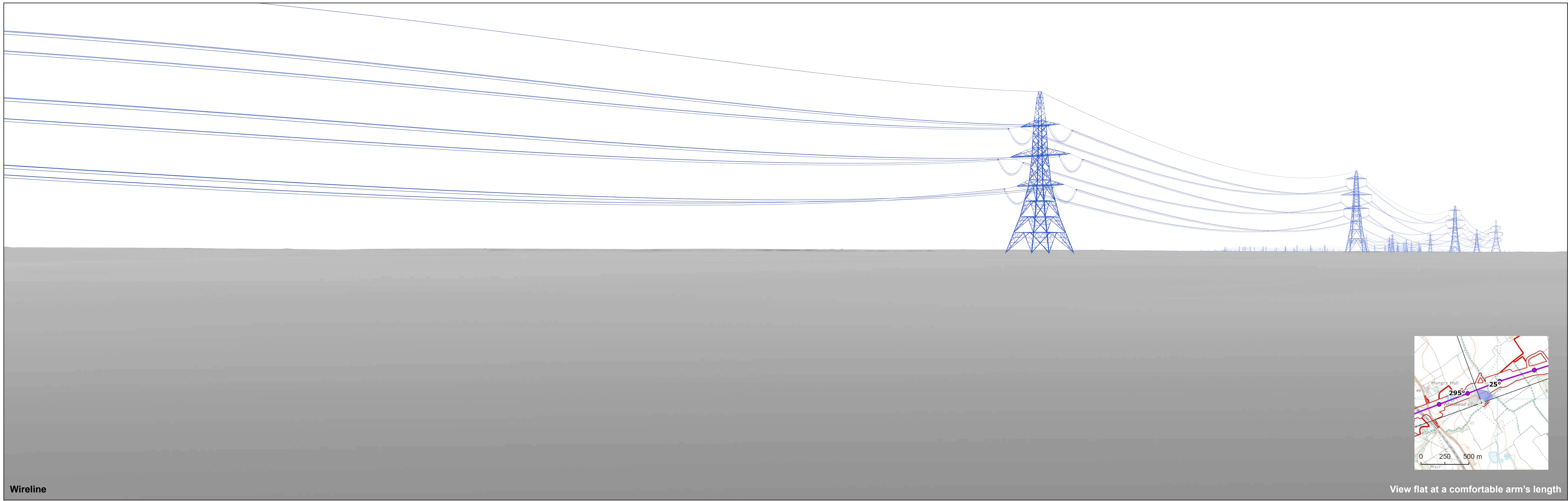


OS reference:	580833E 217959N	Horizontal field of view:	90° (cylindrical projection)
AOD:	50.4 m	Principal distance:	522 mm
Direction of view:	295°	Paper size:	841 x 297 mm (half A1)
Nearest pylon:	175m	Correct printed image size:	820 x 260 mm

Notes:
 1) These indicative wirelines represent a 'maximum visibility scenario.'

Norwich to Tilbury
Figure: A13.4.2E (viii)
Viewpoint VP115: E8

© Crown copyright and database rights 2023. Norwich to Tilbury Ordnance Survey data. Licence number: AC0000808122



Wireline

View flat at a comfortable arm's length

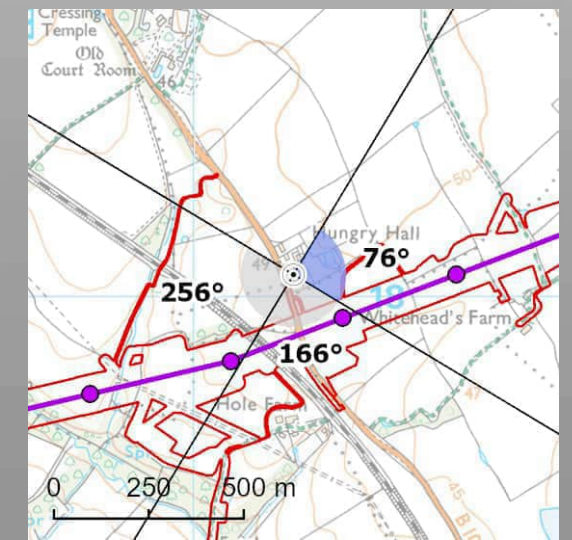
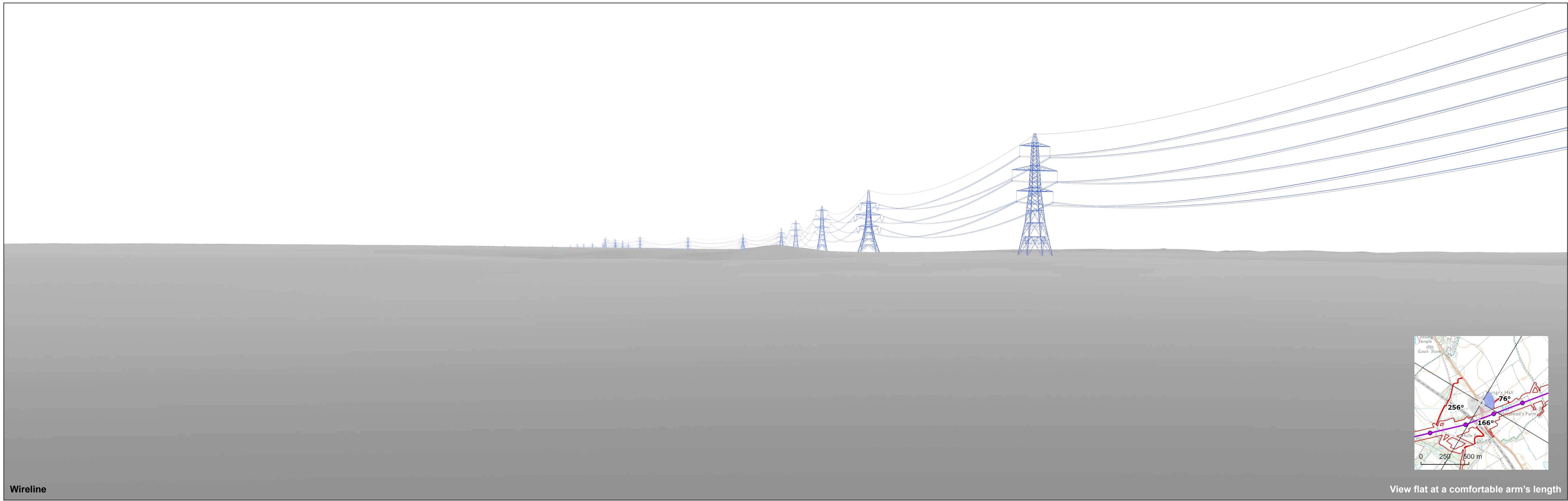


OS reference:	580833E 217959N	Horizontal field of view:	90° (cylindrical projection)
AOD:	50.4 m	Principal distance:	522 mm
Direction of view:	25°	Paper size:	841 x 297 mm (half A1)
Nearest pylon:	175m	Correct printed image size:	820 x 260 mm

Notes:
 1) These indicative wirelines represent a 'maximum visibility scenario.'

Norwich to Tilbury
Figure: A13.4.2E (viii)
Viewpoint VP115: E8

© Crown copyright and database rights 2023. Norwich to Tilbury Ordnance Survey data. Licence number: AC0000808122



Wireline

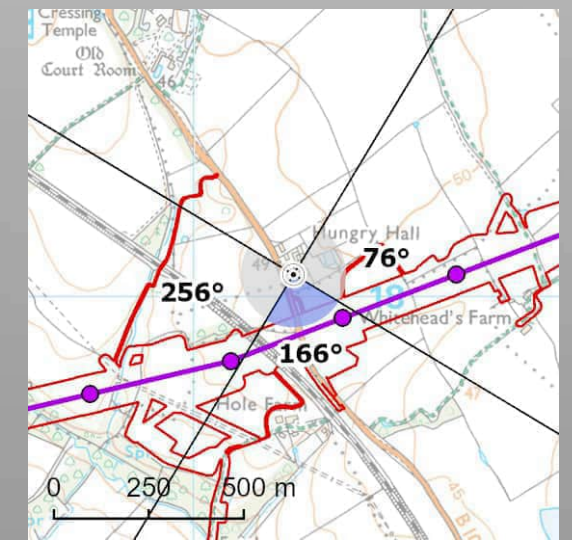

View flat at a comfortable arm's length



OS reference:	580261E 218059N	Horizontal field of view:	90° (cylindrical projection)
AOD:	50.8 m	Principal distance:	522 mm
Direction of view:	76°	Paper size:	841 x 297 mm (half A1)
Nearest pylon:	173m	Correct printed image size:	820 x 260 mm

Notes:
 1) These indicative wirelines represent a 'maximum visibility scenario.'

© Crown copyright and database rights 2023. Norwich to Tilbury Ordnance Survey data. Licence number: AC0000908122



Wireline

View flat at a comfortable arm's length

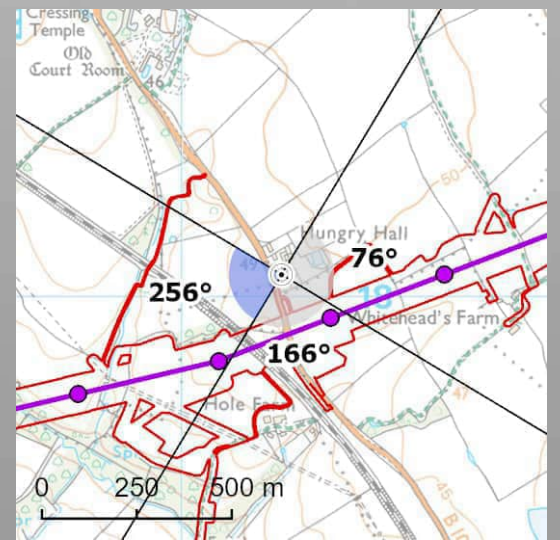



OS reference:	580261E 218059N	Horizontal field of view:	90° (cylindrical projection)
AOD:	50.8 m	Principal distance:	522 mm
Direction of view:	166°	Paper size:	841 x 297 mm (half A1)
Nearest pylon:	173m	Correct printed image size:	820 x 260 mm

Notes:
 1) These indicative wirelines represent a 'maximum visibility scenario.'

Norwich to Tilbury
Figure: A13.4.2E (ix)
Viewpoint VP116: E9

© Crown copyright and database rights 2023. Norwich to Tilbury Ordnance Survey data. Licence number: AC0000808172



Wireline

View flat at a comfortable arm's length

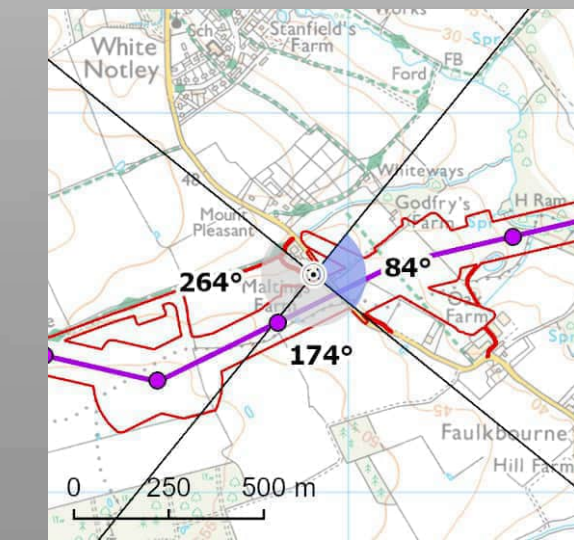



OS reference:	580261E 218059N	Horizontal field of view:	90° (cylindrical projection)
AOD:	50.8 m	Principal distance:	522 mm
Direction of view:	256°	Paper size:	841 x 297 mm (half A1)
Nearest pylon:	173m	Correct printed image size:	820 x 260 mm

Notes:
 1) These indicative wirelines represent a 'maximum visibility scenario.'

Norwich to Tilbury
Figure: A13.4.2E (ix)
Viewpoint VP116: E9

© Crown copyright and database rights 2023. Norwich to Tilbury Ordnance Survey data. Licence number: AC0000808122



Wireline


View flat at a comfortable arm's length



OS reference:	578908E 217575N	Horizontal field of view:	90° (cylindrical projection)
AOD:	46.5 m	Principal distance:	522 mm
Direction of view:	84°	Paper size:	841 x 297 mm (half A1)
Nearest pylon:	156m	Correct printed image size:	820 x 260 mm

Notes:
 1) These indicative wirelines represent a 'maximum visibility scenario.'

Norwich to Tilbury
Figure: A13.4.2E (x)
 Viewpoint VP117: E10



© Crown copyright and database rights 2023. Norwich to Tilbury Ordnance Survey data. Licence number: AC0000808122

Wireline


View flat at a comfortable arm's length

LUC	OS reference:	578908E 217575N	Horizontal field of view:	90° (cylindrical projection)
	AOD:	46.5 m	Principal distance:	522 mm
	Direction of view:	174°	Paper size:	841 x 297 mm (half A1)
	Nearest pylon:	156m	Correct printed image size:	820 x 260 mm

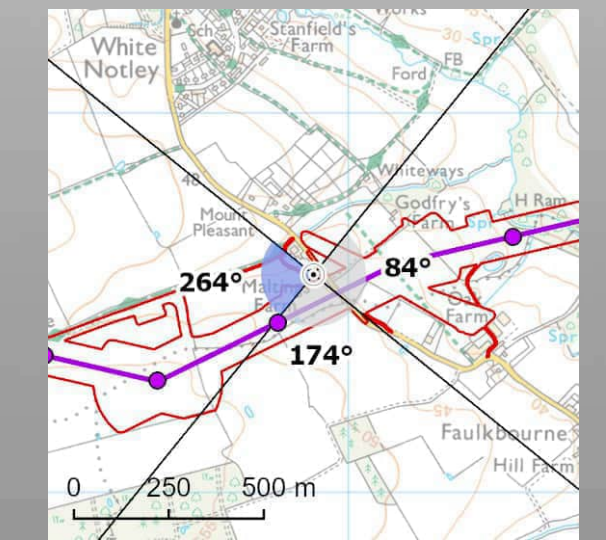
Notes:
1) These indicative wirelines represent a 'maximum visibility scenario.'

Norwich to Tilbury
Figure: A13.4.2E (x)
Viewpoint VP117: E10

© Crown copyright and database rights 2023. Norwich to Tilbury Ordnance Survey data. Licence number: AC0000808122



Wireline



View flat at a comfortable arm's length

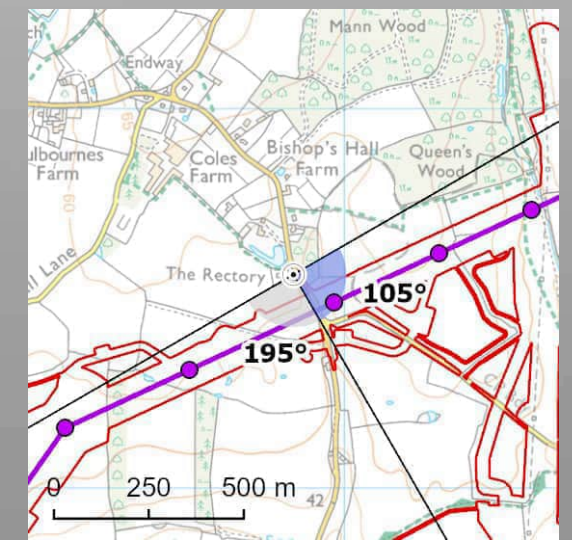



OS reference:	578908E 217575N	Horizontal field of view:	90° (cylindrical projection)
AOD:	46.5 m	Principal distance:	522 mm
Direction of view:	264°	Paper size:	841 x 297 mm (half A1)
Nearest pylon:	156m	Correct printed image size:	820 x 260 mm

Notes:
 1) These indicative wirelines represent a 'maximum visibility scenario.'

Norwich to Tilbury
Figure: A13.4.2E (x)
 Viewpoint VP117: E10

© Crown copyright and database rights 2023. Norwich to Tilbury Ordnance Survey data. Licence number: AC0000808122



Wireline

View flat at a comfortable arm's length

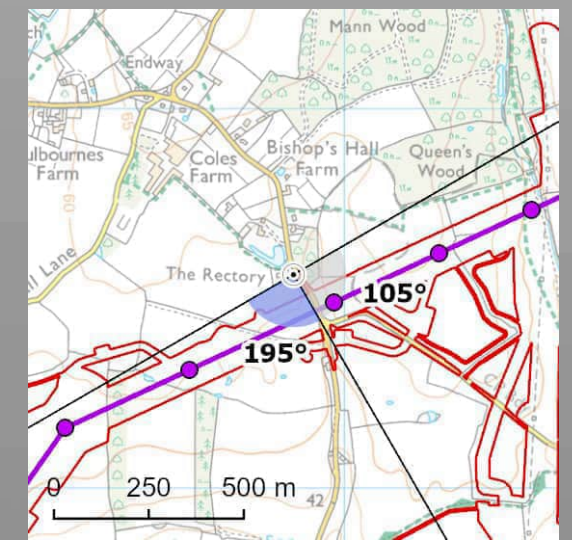



OS reference:	573866E 216564N	Horizontal field of view:	90° (cylindrical projection)
AOD:	55.9 m	Principal distance:	522 mm
Direction of view:	105°	Paper size:	841 x 297 mm (half A1)
Nearest pylon:	129m	Correct printed image size:	820 x 260 mm

Notes:
 1) These indicative wirelines represent a 'maximum visibility scenario.'

Norwich to Tilbury
Figure: A13.4.2F (i)
 Viewpoint VP118: F1

© Crown copyright and database rights 2023. Norwich to Tilbury Ordnance Survey data. Licence number: AC0000808122



Wireline

View flat at a comfortable arm's length

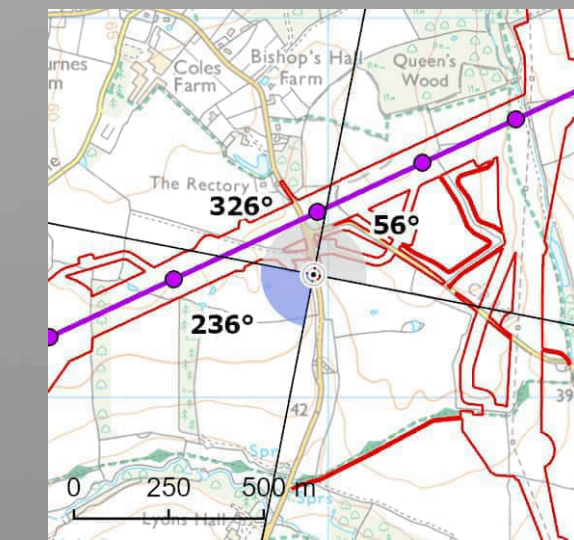
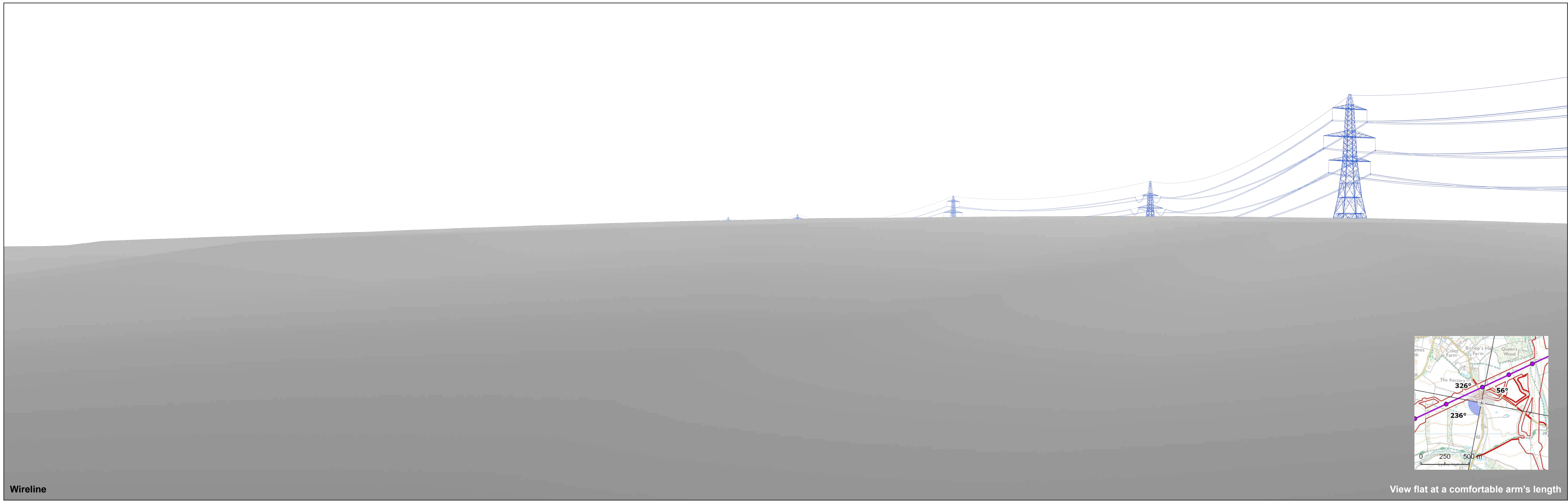


OS reference:	573866E 216564N	Horizontal field of view:	90° (cylindrical projection)
AOD:	55.9 m	Principal distance:	522 mm
Direction of view:	195°	Paper size:	841 x 297 mm (half A1)
Nearest pylon:	129m	Correct printed image size:	820 x 260 mm

Notes:
 1) These indicative wirelines represent a 'maximum visibility scenario.'

Norwich to Tilbury
Figure: A13.4.2F (i)
 Viewpoint VP118: F1

© Crown copyright and database rights 2023. Norwich to Tilbury Ordnance Survey data. Licence number: AC0000808122



Wireline

View flat at a comfortable arm's length

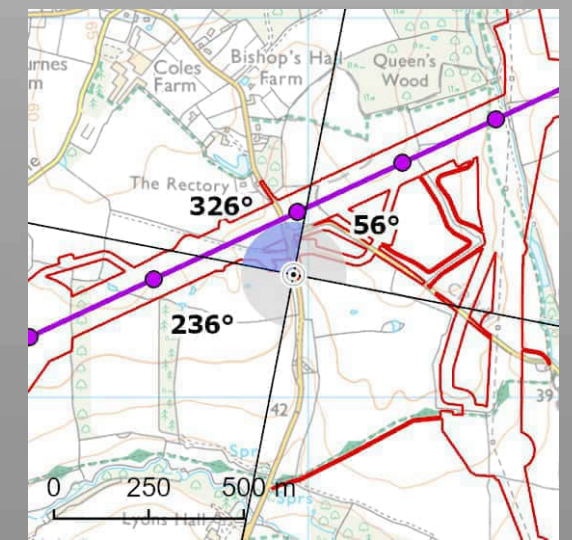



OS reference:	573961E 216325N	Horizontal field of view:	90° (cylindrical projection)
AOD:	51.5 m	Principal distance:	522 mm
Direction of view:	236°	Paper size:	841 x 297 mm (half A1)
Nearest pylon:	165m	Correct printed image size:	820 x 260 mm

Notes:
 1) These indicative wirelines represent a 'maximum visibility scenario.'

Norwich to Tilbury
Figure: A13.4.2F (ii)
Viewpoint VP119: F2

© Crown copyright and database rights 2023. Norwich to Tilbury Ordnance Survey data. Licence number: AC0000808122



Wireline

View flat at a comfortable arm's length

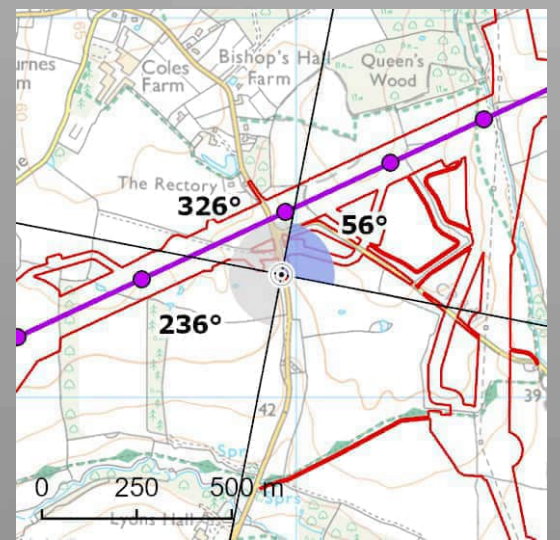
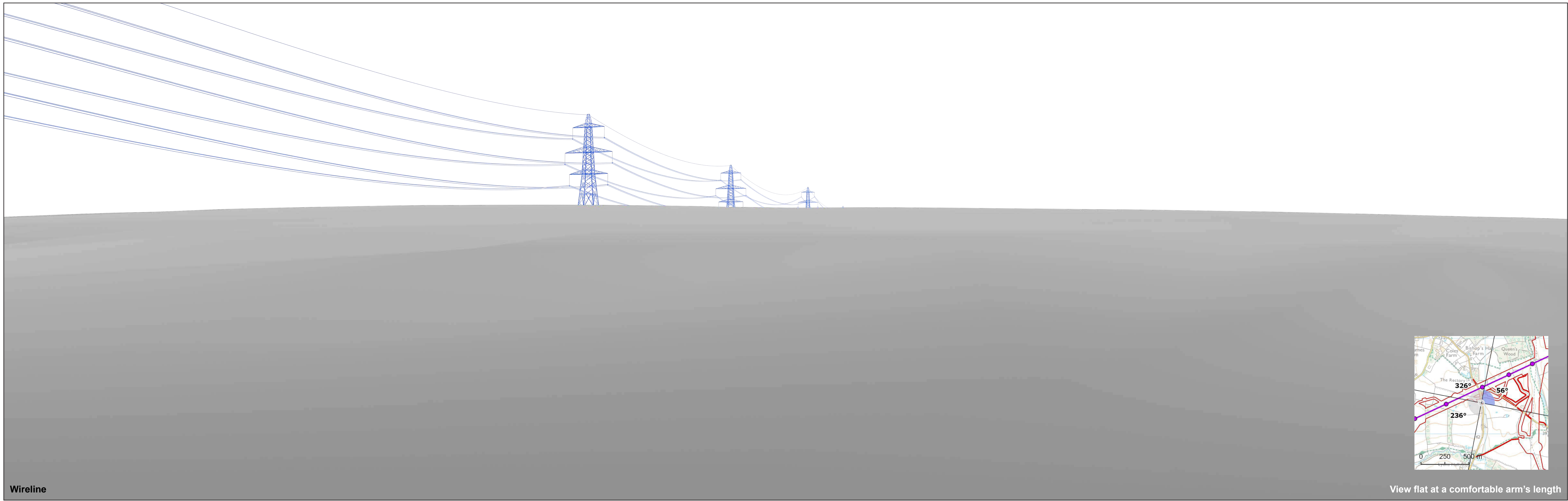


OS reference:	573961E 216325N	Horizontal field of view:	90° (cylindrical projection)
AOD:	51.5 m	Principal distance:	522 mm
Direction of view:	326°	Paper size:	841 x 297 mm (half A1)
Nearest pylon:	165m	Correct printed image size:	820 x 260 mm

Notes:
 1) These indicative wirelines represent a 'maximum visibility scenario.'

Norwich to Tilbury
Figure: A13.4.2F (ii)
Viewpoint VP119: F2

© Crown copyright and database rights 2023. Norwich to Tilbury Ordnance Survey data. Licence number: AC0000808122



Wireline

View flat at a comfortable arm's length

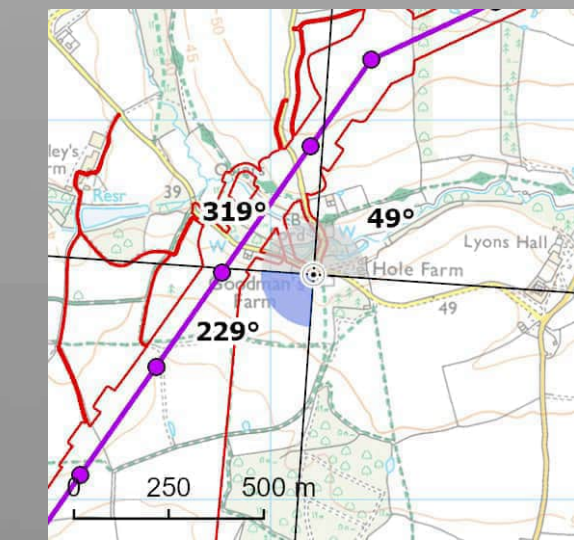



OS reference:	573961E 216325N	Horizontal field of view:	90° (cylindrical projection)
AOD:	51.5 m	Principal distance:	522 mm
Direction of view:	56°	Paper size:	841 x 297 mm (half A1)
Nearest pylon:	165m	Correct printed image size:	820 x 260 mm

Notes:
 1) These indicative wirelines represent a 'maximum visibility scenario.'

Norwich to Tilbury
Figure: A13.4.2F (ii)
Viewpoint VP119: F2

© Crown copyright and database rights 2023. Norwich to Tilbury Ordnance Survey data. Licence number: AC0000808122



Wireline

View flat at a comfortable arm's length

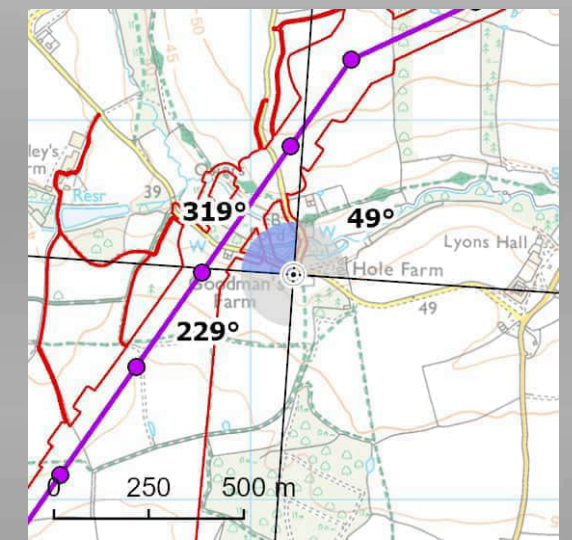



OS reference:	573113E 215594N	Horizontal field of view:	90° (cylindrical projection)
AOD:	42.3 m	Principal distance:	522 mm
Direction of view:	229°	Paper size:	841 x 297 mm (half A1)
Nearest pylon:	240m	Correct printed image size:	820 x 260 mm

Notes:
 1) These indicative wirelines represent a 'maximum visibility scenario.'

Norwich to Tilbury
Figure: A13.4.2F (iii)
Viewpoint VP120: F3

© Crown copyright and database rights 2023. Norwich to Tilbury Ordnance Survey data. Licence number: AC0000808122



Wireline

View flat at a comfortable arm's length

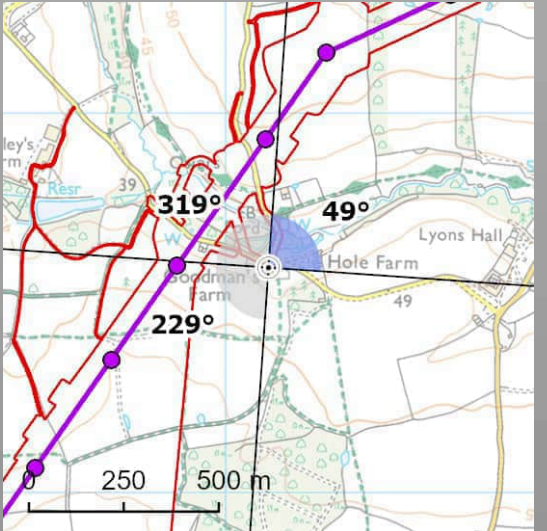



OS reference:	573113E 215594N	Horizontal field of view:	90° (cylindrical projection)
AOD:	42.3 m	Principal distance:	522 mm
Direction of view:	319°	Paper size:	841 x 297 mm (half A1)
Nearest pylon:	240m	Correct printed image size:	820 x 260 mm

Notes:
 1) These indicative wirelines represent a 'maximum visibility scenario.'

Norwich to Tilbury
Figure: A13.4.2F (iii)
 Viewpoint VP120: F3

© Crown copyright and database rights 2023. Norwich to Tilbury Ordnance Survey data. Licence number: AC0000808122



Wireline

View flat at a comfortable arm's length

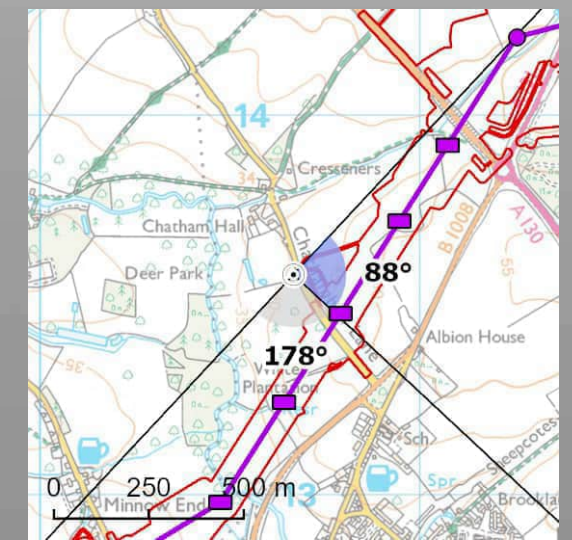



OS reference:	573113E 215594N	Horizontal field of view:	90° (cylindrical projection)
AOD:	42.3 m	Principal distance:	522 mm
Direction of view:	49°	Paper size:	841 x 297 mm (half A1)
Nearest pylon:	240m	Correct printed image size:	820 x 260 mm

Notes:
 1) These indicative wirelines represent a 'maximum visibility scenario.'

Norwich to Tilbury
Figure: A13.4.2F (iii)
 Viewpoint VP120: F3

© Crown copyright and database rights 2023. Norwich to Tilbury Ordnance Survey data. Licence number: AC0000808122



Wireline

View flat at a comfortable arm's length

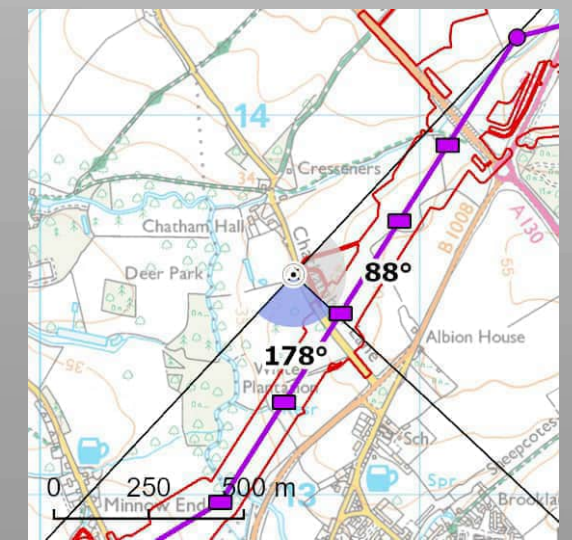



OS reference:	570667E 213581N	Horizontal field of view:	90° (cylindrical projection)
AOD:	42.5 m	Principal distance:	522 mm
Direction of view:	88°	Paper size:	841 x 297 mm (half A1)
Nearest pylon:	161m	Correct printed image size:	820 x 260 mm

Notes:
 1) These indicative wirelines represent a 'maximum visibility scenario.'

Norwich to Tilbury
Figure: A13.4.2F (iv)
Viewpoint VP121: F4

© Crown copyright and database rights 2023. Norwich to Tilbury Ordnance Survey data. Licence number: AC0000808122



Wireline

View flat at a comfortable arm's length

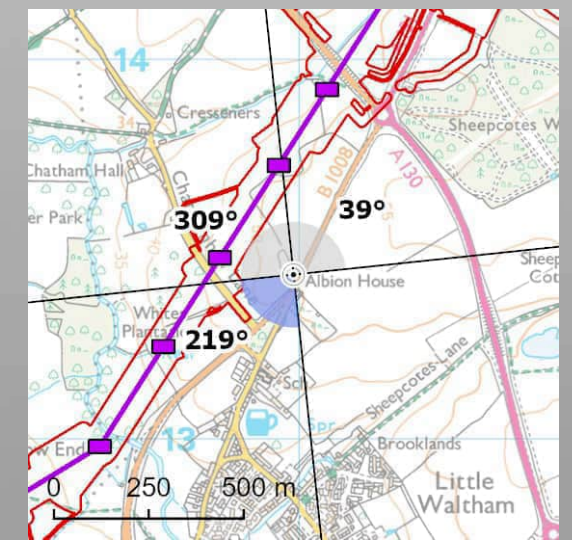



OS reference:	570667E 213581N	Horizontal field of view:	90° (cylindrical projection)
AOD:	42.5 m	Principal distance:	522 mm
Direction of view:	178°	Paper size:	841 x 297 mm (half A1)
Nearest pylon:	161m	Correct printed image size:	820 x 260 mm

Notes:
 1) These indicative wirelines represent a 'maximum visibility scenario.'

Norwich to Tilbury
Figure: A13.4.2F (iv)
 Viewpoint VP121: F4

© Crown copyright and database rights 2023. Norwich to Tilbury Ordnance Survey data. Licence number: AC0000808172



Wireline

View flat at a comfortable arm's length

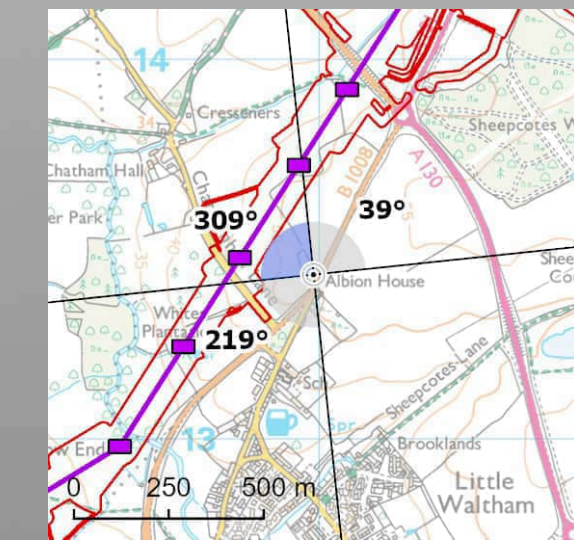



OS reference:	570985E 213434N	Horizontal field of view:	90° (cylindrical projection)
AOD:	53.2 m	Principal distance:	522 mm
Direction of view:	219°	Paper size:	841 x 297 mm (half A1)
Nearest pylon:	199m	Correct printed image size:	820 x 260 mm

Notes:
 1) These indicative wirelines represent a 'maximum visibility scenario.'

Norwich to Tilbury
Figure: A13.4.2F (v)
Viewpoint VP122: F5

© Crown copyright and database rights 2023. Norwich to Tilbury Ordnance Survey data. Licence number: AC0000808122



Wireline

View flat at a comfortable arm's length

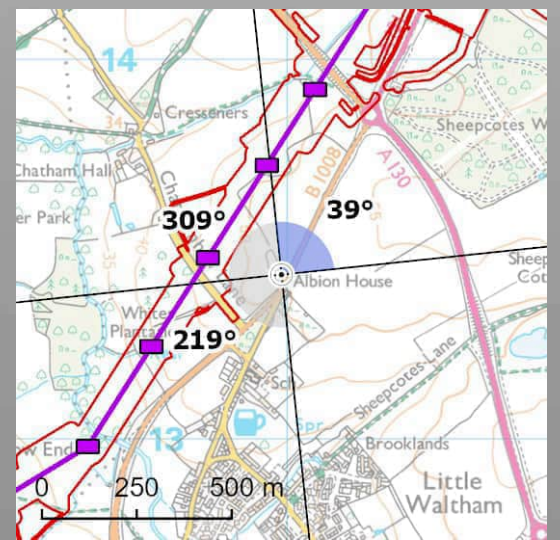



OS reference:	570985E 213434N	Horizontal field of view:	90° (cylindrical projection)
AOD:	53.2 m	Principal distance:	522 mm
Direction of view:	309°	Paper size:	841 x 297 mm (half A1)
Nearest pylon:	199m	Correct printed image size:	820 x 260 mm

Notes:
 1) These indicative wirelines represent a 'maximum visibility scenario.'

Norwich to Tilbury
Figure: A13.4.2F (v)
Viewpoint VP122: F5

© Crown copyright and database rights 2023. Norwich to Tilbury Ordnance Survey data. Licence number: AC0000808122



Wireline

View flat at a comfortable arm's length

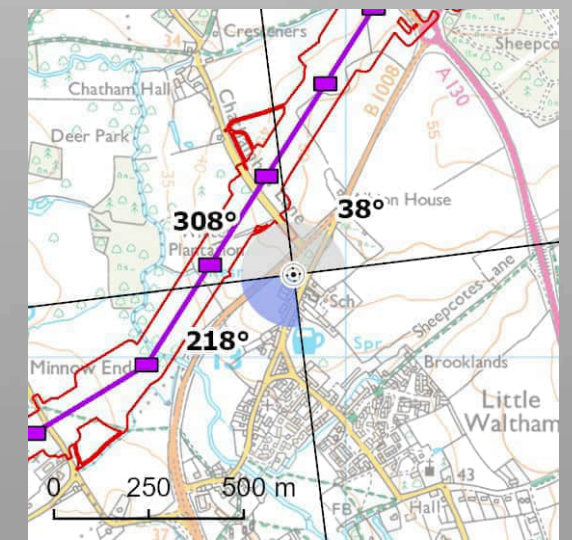



OS reference:	570985E 213434N	Horizontal field of view:	90° (cylindrical projection)
AOD:	53.2 m	Principal distance:	522 mm
Direction of view:	39°	Paper size:	841 x 297 mm (half A1)
Nearest pylon:	199m	Correct printed image size:	820 x 260 mm

Notes:
 1) These indicative wirelines represent a 'maximum visibility scenario.'

Norwich to Tilbury
Figure: A13.4.2F (v)
Viewpoint VP122: F5

© Crown copyright and database rights 2023. Norwich to Tilbury Ordnance Survey data. Licence number: AC0000808172



Wireline

View flat at a comfortable arm's length

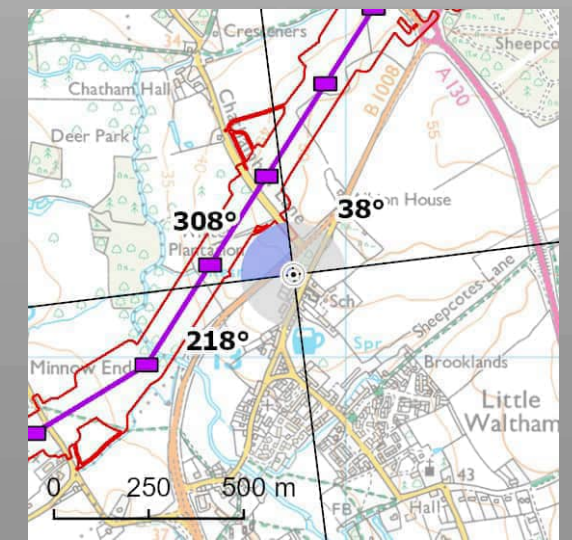



OS reference:	570862E 213219N	Horizontal field of view:	90° (cylindrical projection)
AOD:	46 m	Principal distance:	522 mm
Direction of view:	218°	Paper size:	841 x 297 mm (half A1)
Nearest pylon:	222m	Correct printed image size:	820 x 260 mm

Notes:
 1) These indicative wirelines represent a 'maximum visibility scenario.'

Norwich to Tilbury
Figure: A13.4.2F (vi)
 Viewpoint VP123: F6

© Crown copyright and database rights 2023. Norwich to Tilbury Ordnance Survey data. Licence number: AC0000808172



Wireline

View flat at a comfortable arm's length

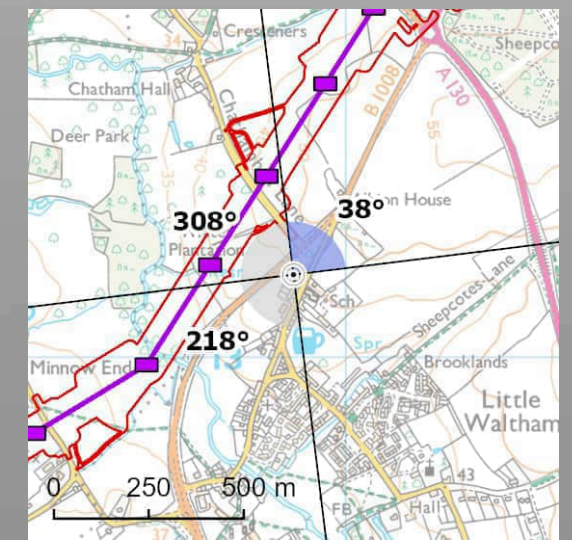



OS reference:	570862E 213219N	Horizontal field of view:	90° (cylindrical projection)
AOD:	46 m	Principal distance:	522 mm
Direction of view:	308°	Paper size:	841 x 297 mm (half A1)
Nearest pylon:	222m	Correct printed image size:	820 x 260 mm

Notes:
 1) These indicative wirelines represent a 'maximum visibility scenario.'

Norwich to Tilbury
Figure: A13.4.2F (vi)
 Viewpoint VP123: F6

© Crown copyright and database rights 2023. Norwich to Tilbury Ordnance Survey data. Licence number: AC0000808122



Wireline

View flat at a comfortable arm's length

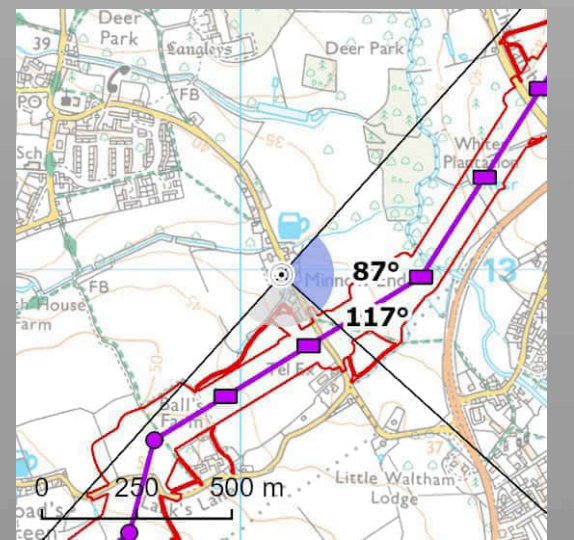



OS reference:	570862E 213219N	Horizontal field of view:	90° (cylindrical projection)
AOD:	46 m	Principal distance:	522 mm
Direction of view:	38°	Paper size:	841 x 297 mm (half A1)
Nearest pylon:	222m	Correct printed image size:	820 x 260 mm

Notes:
 1) These indicative wirelines represent a 'maximum visibility scenario.'

Norwich to Tilbury
Figure: A13.4.2F (vi)
 Viewpoint VP123: F6

© Crown copyright and database rights 2023. Norwich to Tilbury Ordnance Survey data. Licence number: AC0000808122



Wireline

View flat at a comfortable arm's length

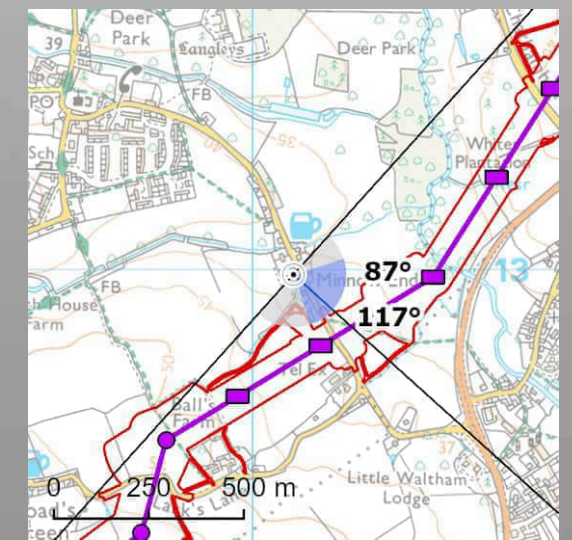



OS reference:	570107E 212988N	Horizontal field of view:	90° (cylindrical projection)
AOD:	40 m	Principal distance:	522 mm
Direction of view:	87°	Paper size:	841 x 297 mm (half A1)
Nearest pylon:	201m	Correct printed image size:	820 x 260 mm

Notes:
 1) These indicative wirelines represent a 'maximum visibility scenario.'

Norwich to Tilbury
Figure: A13.4.2F (vii)
Viewpoint VP124: F7

© Crown copyright and database rights 2023. Norwich to Tilbury Ordnance Survey data. Licence number: AC0000808122



Wireline

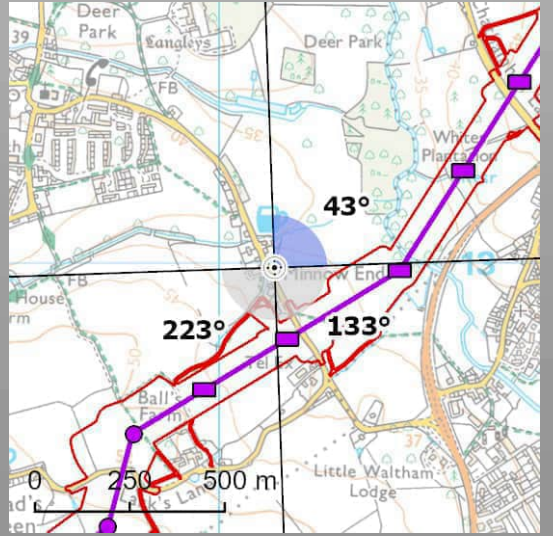

View flat at a comfortable arm's length



OS reference:	570107E 212988N	Horizontal field of view:	90° (cylindrical projection)
AOD:	40 m	Principal distance:	522 mm
Direction of view:	177°	Paper size:	841 x 297 mm (half A1)
Nearest pylon:	201m	Correct printed image size:	820 x 260 mm

Notes:
 1) These indicative wirelines represent a 'maximum visibility scenario.'

Norwich to Tilbury
Figure: A13.4.2F (vii)
Viewpoint VP124: F7



Wireline

View flat at a comfortable arm's length

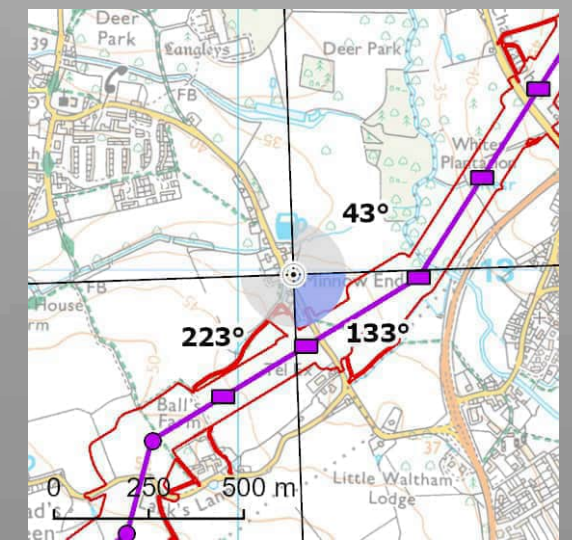



OS reference:	570145E 212989N	Horizontal field of view:	90° (cylindrical projection)
AOD:	38.5 m	Principal distance:	522 mm
Direction of view:	43°	Paper size:	841 x 297 mm (half A1)
Nearest pylon:	191m	Correct printed image size:	820 x 260 mm

Notes:
1) These indicative wirelines represent a 'maximum visibility scenario.'

Norwich to Tilbury
Figure: A13.4.2F (viii)
Viewpoint VP125: F8

© Crown copyright and database rights 2023. Norwich to Tilbury Ordnance Survey data. Licence number: AC0000808122



Wireline

View flat at a comfortable arm's length




OS reference:	570145E 212989N	Horizontal field of view:	90° (cylindrical projection)
AOD:	38.5 m	Principal distance:	522 mm
Direction of view:	133°	Paper size:	841 x 297 mm (half A1)
Nearest pylon:	191m	Correct printed image size:	820 x 260 mm

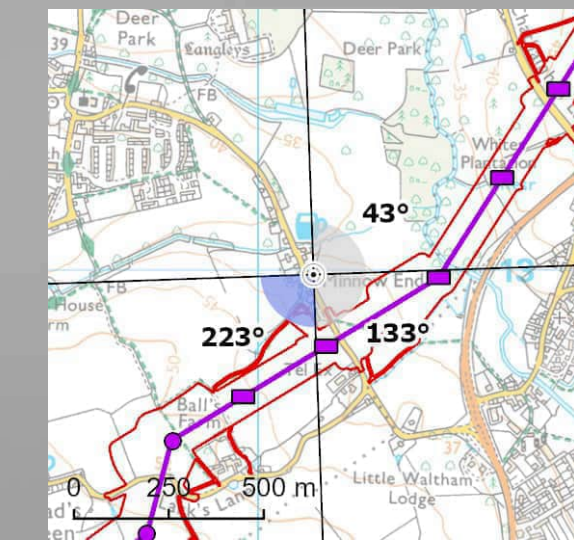
Notes:
 1) These indicative wirelines represent a 'maximum visibility scenario.'

Norwich to Tilbury
Figure: A13.4.2F (viii)
Viewpoint VP125: F8

© Crown copyright and database rights 2023. Norwich to Tilbury Ordnance Survey data. Licence number: AC0000808122



Wireline



View flat at a comfortable arm's length

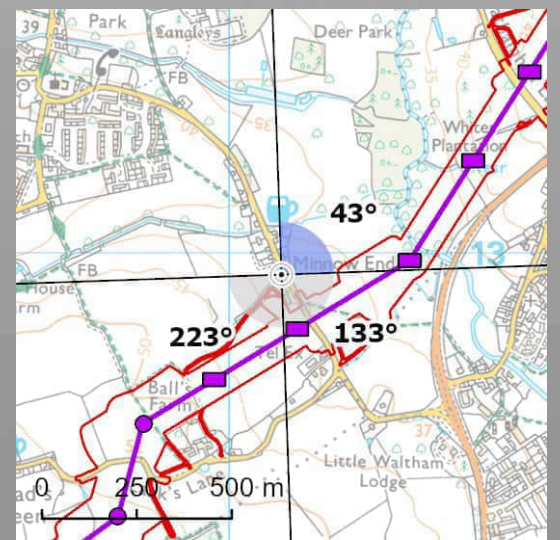



OS reference:	570145E 212989N	Horizontal field of view:	90° (cylindrical projection)
AOD:	38.5 m	Principal distance:	522 mm
Direction of view:	223°	Paper size:	841 x 297 mm (half A1)
Nearest pylon:	191m	Correct printed image size:	820 x 260 mm

Notes:
 1) These indicative wirelines represent a 'maximum visibility scenario.'

Norwich to Tilbury
Figure: A13.4.2F (viii)
Viewpoint VP125: F8

© Crown copyright and database rights 2023. Norwich to Tilbury Ordnance Survey data. Licence number: AC0000808122



Wireline

View flat at a comfortable arm's length

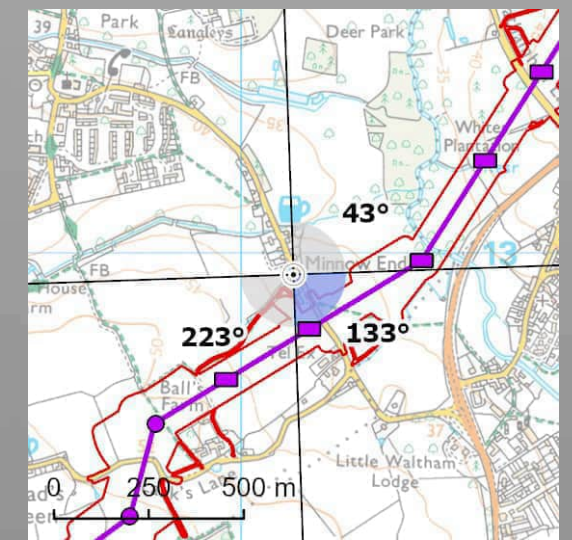



OS reference:	570137E 212944N	Horizontal field of view:	90° (cylindrical projection)
AOD:	39.3 m	Principal distance:	522 mm
Direction of view:	43°	Paper size:	841 x 297 mm (half A1)
Nearest pylon:	149m	Correct printed image size:	820 x 260 mm

Notes:
 1) These indicative wirelines represent a 'maximum visibility scenario.'

Norwich to Tilbury
Figure: A13.4.2F (ix)
Viewpoint VP126: F9

© Crown copyright and database rights 2023. Norwich to Tilbury Ordnance Survey data. Licence number: AC0000808122



Wireline

View flat at a comfortable arm's length

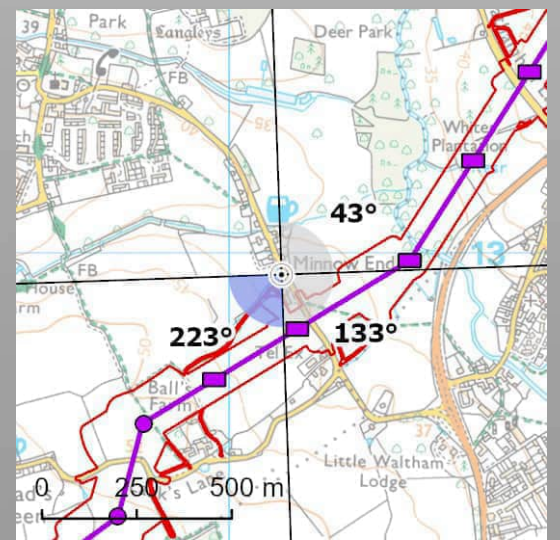



OS reference:	570137E 212944N	Horizontal field of view:	90° (cylindrical projection)
AOD:	39.3 m	Principal distance:	522 mm
Direction of view:	133°	Paper size:	841 x 297 mm (half A1)
Nearest pylon:	149m	Correct printed image size:	820 x 260 mm

Notes:
 1) These indicative wirelines represent a 'maximum visibility scenario.'

Norwich to Tilbury
Figure: A13.4.2F (ix)
 Viewpoint VP126: F9

© Crown copyright and database rights 2023. Norwich to Tilbury Ordnance Survey data. Licence number: AC0000808122



Wireline

View flat at a comfortable arm's length

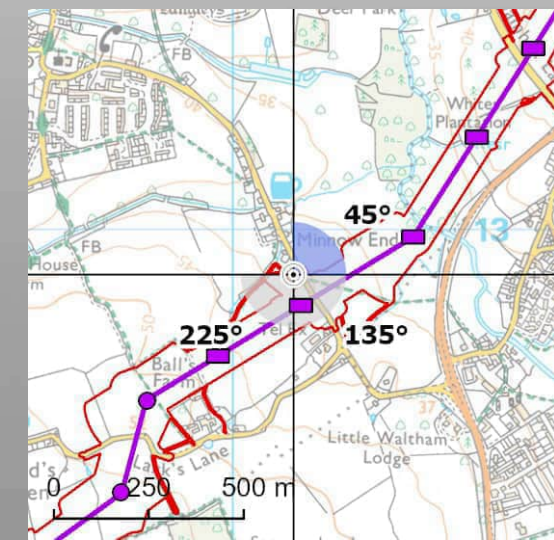



OS reference:	570137E 212944N	Horizontal field of view:	90° (cylindrical projection)
AOD:	39.3 m	Principal distance:	522 mm
Direction of view:	223°	Paper size:	841 x 297 mm (half A1)
Nearest pylon:	149m	Correct printed image size:	820 x 260 mm

Notes:
 1) These indicative wirelines represent a 'maximum visibility scenario.'

Norwich to Tilbury
Figure: A13.4.2F (ix)
 Viewpoint VP126: F9

© Crown copyright and database rights 2023. Norwich to Tilbury Ordnance Survey data. Licence number: AC0000808122



Wireline

View flat at a comfortable arm's length

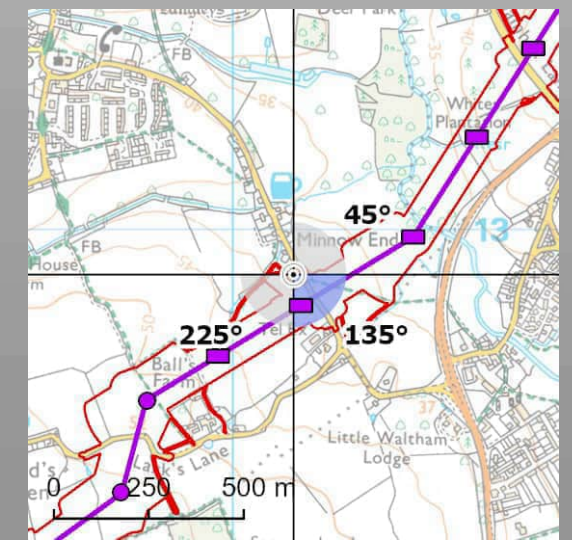



OS reference:	570159E 212882N	Horizontal field of view:	90° (cylindrical projection)
AOD:	42.5 m	Principal distance:	522 mm
Direction of view:	45°	Paper size:	841 x 297 mm (half A1)
Nearest pylon:	84m	Correct printed image size:	820 x 260 mm

Notes:
 1) These indicative wirelines represent a 'maximum visibility scenario.'

Norwich to Tilbury
Figure: A13.4.2F (x)
 Viewpoint VP127: F10

© Crown copyright and database rights 2023. Norwich to Tilbury Ordnance Survey data. Licence number: AC0000908172



Wireline

View flat at a comfortable arm's length

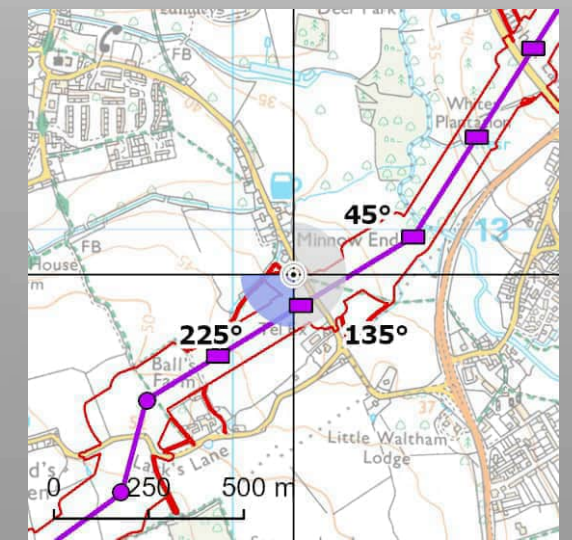



OS reference:	570159E 212882N	Horizontal field of view:	90° (cylindrical projection)
AOD:	42.5 m	Principal distance:	522 mm
Direction of view:	135°	Paper size:	841 x 297 mm (half A1)
Nearest pylon:	84m	Correct printed image size:	820 x 260 mm

Notes:
 1) These indicative wirelines represent a 'maximum visibility scenario.'

Norwich to Tilbury
Figure: A13.4.2F (x)
 Viewpoint VP127: F10

© Crown copyright and database rights 2023. Norwich to Tilbury Ordnance Survey data. Licence number: AC0000808122



Wireline

View flat at a comfortable arm's length

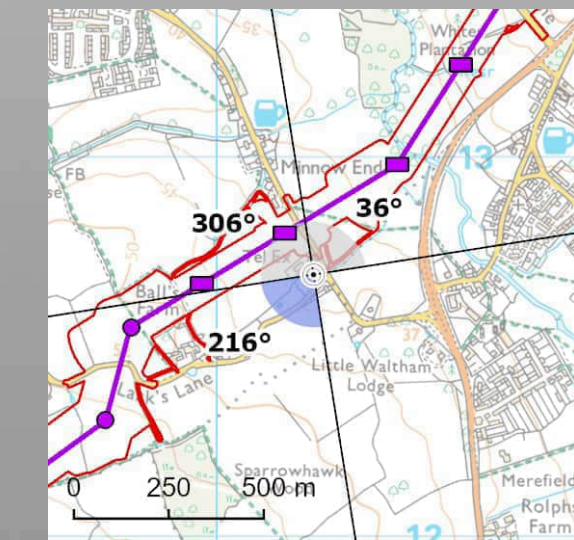



OS reference:	570159E 212882N	Horizontal field of view:	90° (cylindrical projection)
AOD:	42.5 m	Principal distance:	522 mm
Direction of view:	225°	Paper size:	841 x 297 mm (half A1)
Nearest pylon:	84m	Correct printed image size:	820 x 260 mm

Notes:
 1) These indicative wirelines represent a 'maximum visibility scenario.'

Norwich to Tilbury
Figure: A13.4.2F (x)
Viewpoint VP127: F10

© Crown copyright and database rights 2023. Norwich to Tilbury Ordnance Survey data. Licence number: AC0000808122



Wireline

View flat at a comfortable arm's length

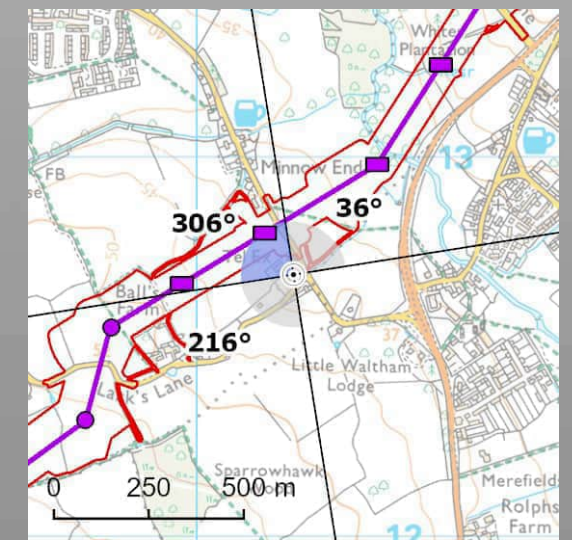



OS reference:	570254E 212691N	Horizontal field of view:	90° (cylindrical projection)
AOD:	40.9 m	Principal distance:	522 mm
Direction of view:	216°	Paper size:	841 x 297 mm (half A1)
Nearest pylon:	133m	Correct printed image size:	820 x 260 mm

Notes:
 1) These indicative wirelines represent a 'maximum visibility scenario.'

Norwich to Tilbury
Figure: A13.4.2F (xi)
 Viewpoint VP128: F11

© Crown copyright and database rights 2023. Norwich to Tilbury Ordnance Survey data. Licence number: AC0000908172



Wireline

View flat at a comfortable arm's length

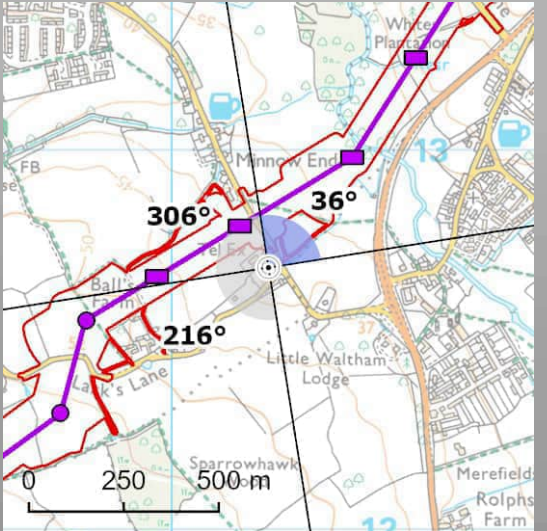



OS reference:	570254E 212691N	Horizontal field of view:	90° (cylindrical projection)
AOD:	40.9 m	Principal distance:	522 mm
Direction of view:	306°	Paper size:	841 x 297 mm (half A1)
Nearest pylon:	133m	Correct printed image size:	820 x 260 mm

Notes:
 1) These indicative wirelines represent a 'maximum visibility scenario.'

Norwich to Tilbury
Figure: A13.4.2F (xi)
 Viewpoint VP128: F11

© Crown copyright and database rights 2023. Norwich to Tilbury Ordnance Survey data. Licence number: AC0000808122



Wireline

View flat at a comfortable arm's length

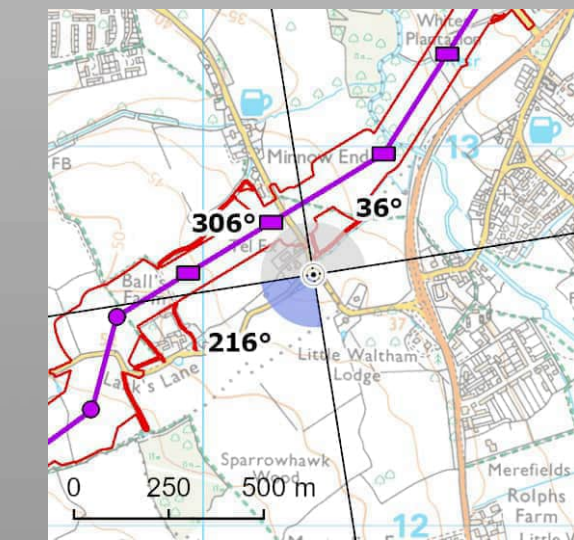
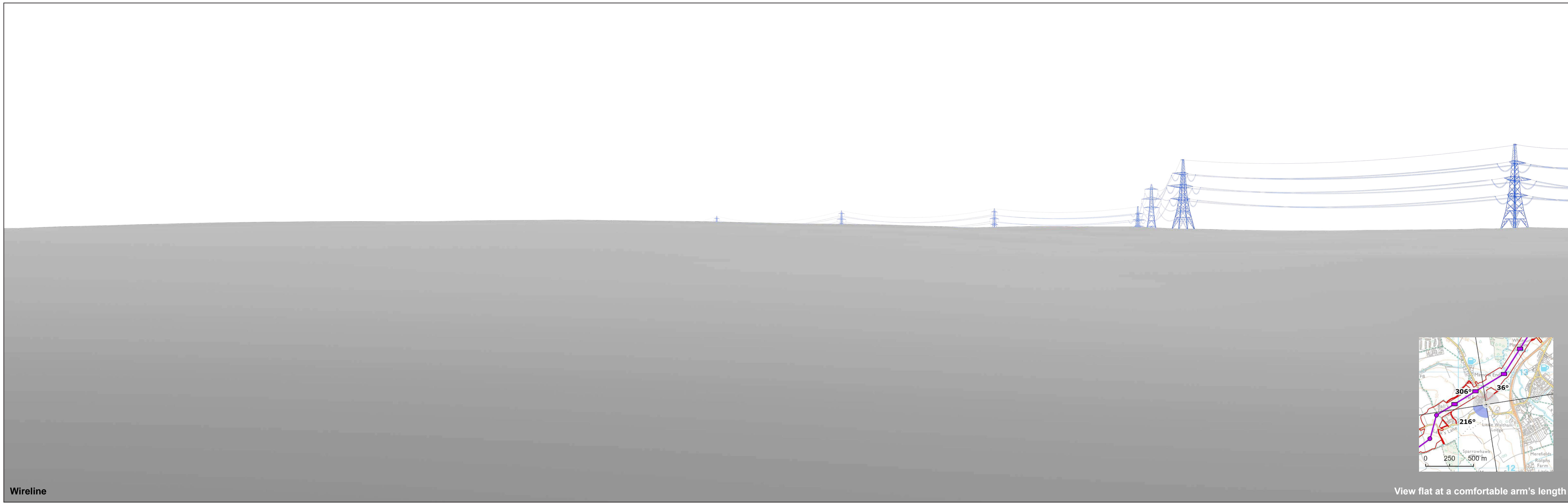


OS reference:	570254E 212691N	Horizontal field of view:	90° (cylindrical projection)
AOD:	40.9 m	Principal distance:	522 mm
Direction of view:	36°	Paper size:	841 x 297 mm (half A1)
Nearest pylon:	133m	Correct printed image size:	820 x 260 mm

Notes:
 1) These indicative wirelines represent a 'maximum visibility scenario.'

Norwich to Tilbury
Figure: A13.4.2F (xi)
 Viewpoint VP128: F11

© Crown copyright and database rights 2023. Norwich to Tilbury Ordnance Survey data. Licence number: AC0000808122



Wireline

View flat at a comfortable arm's length

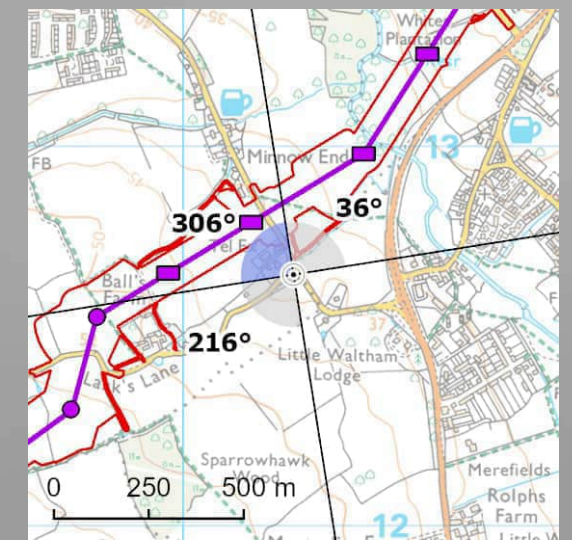
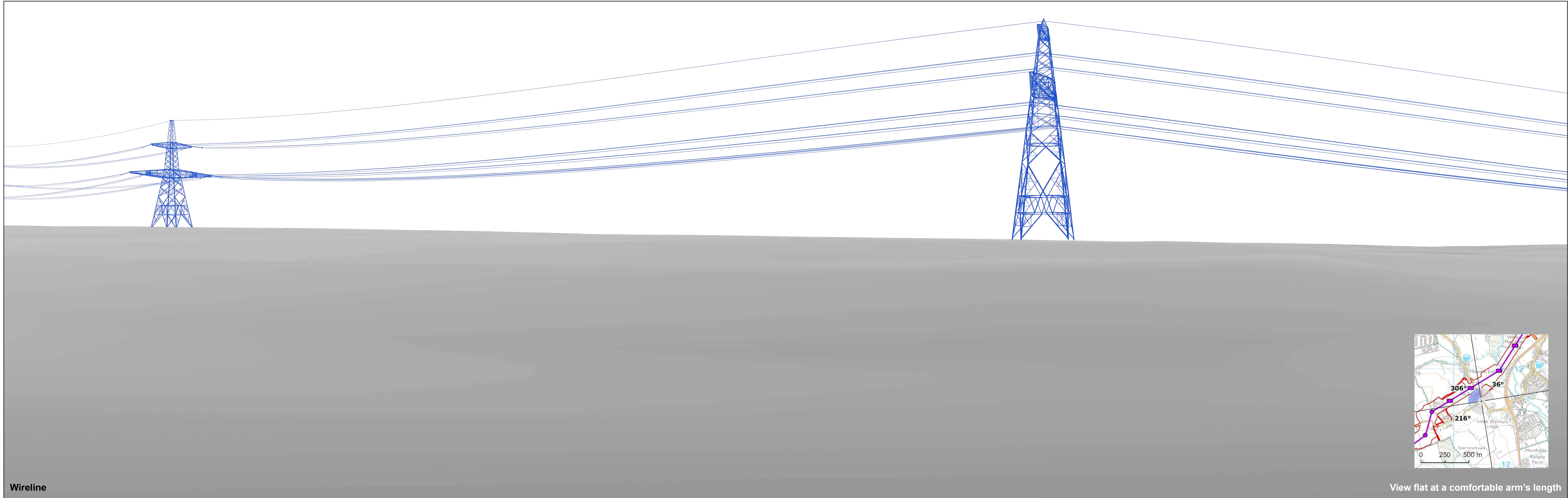


OS reference:	570290E 212663N	Horizontal field of view:	90° (cylindrical projection)
AOD:	40.1 m	Principal distance:	522 mm
Direction of view:	216°	Paper size:	841 x 297 mm (half A1)
Nearest pylon:	177m	Correct printed image size:	820 x 260 mm

Notes:
 1) These indicative wirelines represent a 'maximum visibility scenario.'

Norwich to Tilbury
Figure: A13.4.2F (xii)
 Viewpoint VP129: F12

© Crown copyright and database rights 2023. Norwich to Tilbury Ordnance Survey data. Licence number: AC0000908172



Wireline

View flat at a comfortable arm's length

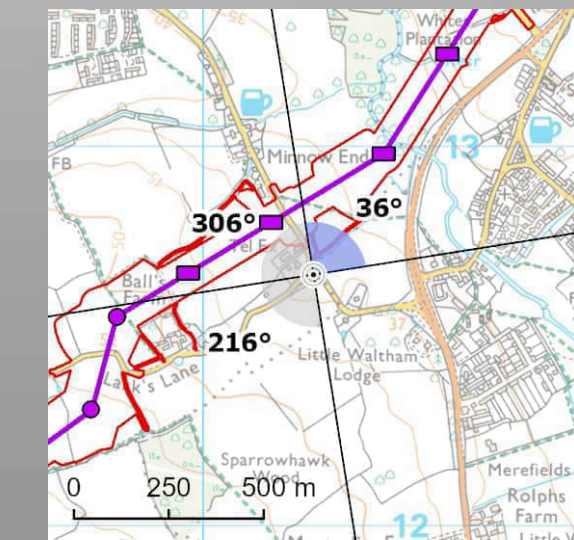



OS reference:	570290E 212663N	Horizontal field of view:	90° (cylindrical projection)
AOD:	40.1 m	Principal distance:	522 mm
Direction of view:	306°	Paper size:	841 x 297 mm (half A1)
Nearest pylon:	177m	Correct printed image size:	820 x 260 mm

Notes:
 1) These indicative wirelines represent a 'maximum visibility scenario.'

Norwich to Tilbury
Figure: A13.4.2F (xii)
 Viewpoint VP129: F12

© Crown copyright and database rights 2023. Norwich to Tilbury Ordnance Survey data. Licence number: AC0000808122



Wireline

View flat at a comfortable arm's length

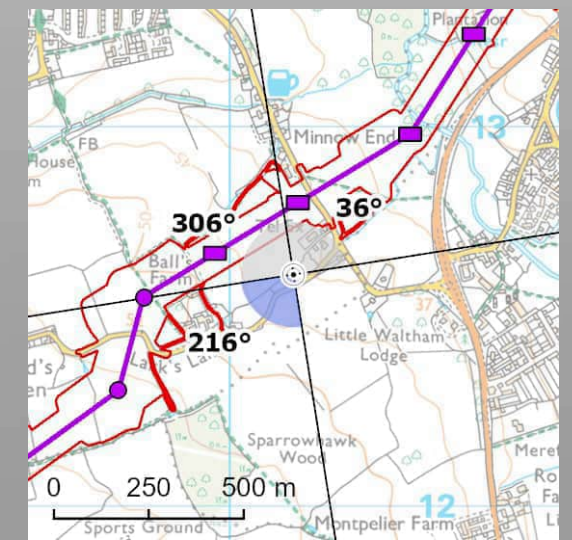
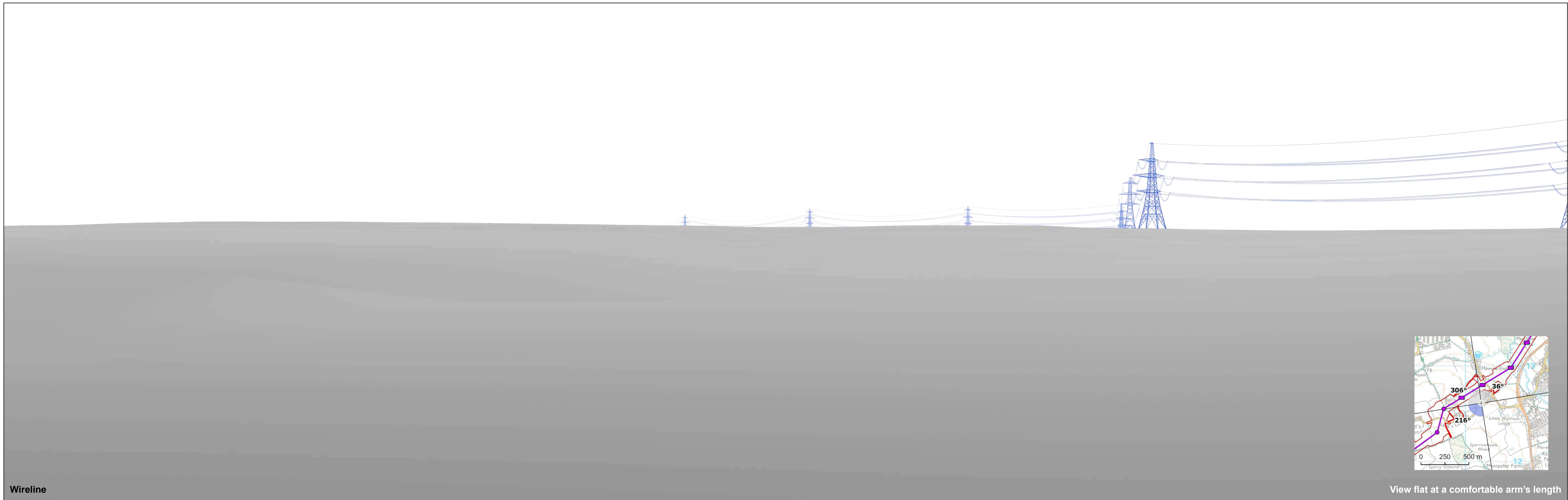


OS reference:	570290E 212663N	Horizontal field of view:	90° (cylindrical projection)
AOD:	40.1 m	Principal distance:	522 mm
Direction of view:	36°	Paper size:	841 x 297 mm (half A1)
Nearest pylon:	177m	Correct printed image size:	820 x 260 mm

Notes:
 1) These indicative wirelines represent a 'maximum visibility scenario.'

Norwich to Tilbury
Figure: A13.4.2F (xii)
 Viewpoint VP129: F12

© Crown copyright and database rights 2023. Norwich to Tilbury Ordnance Survey data. Licence number: AC0000808122



Wireline

View flat at a comfortable arm's length

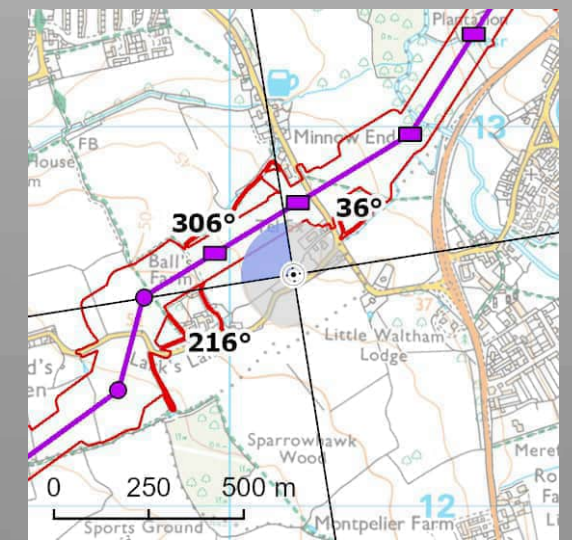



OS reference:	570167E 212611N	Horizontal field of view:	90° (cylindrical projection)
AOD:	43.3 m	Principal distance:	522 mm
Direction of view:	216°	Paper size:	841 x 297 mm (half A1)
Nearest pylon:	190m	Correct printed image size:	820 x 260 mm

Notes:
 1) These indicative wirelines represent a 'maximum visibility scenario.'

Norwich to Tilbury
Figure: A13.4.2F (xiii)
 Viewpoint VP130: F13

© Crown copyright and database rights 2023. Norwich to Tilbury Ordnance Survey data. Licence number: AC0000808122



Wireline

View flat at a comfortable arm's length

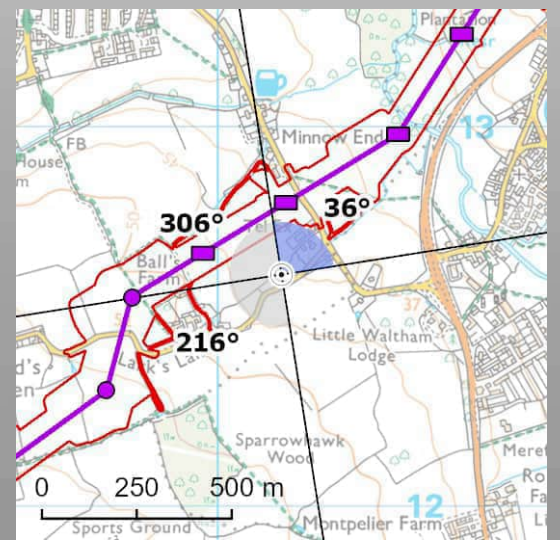



OS reference:	570167E 212611N	Horizontal field of view:	90° (cylindrical projection)
AOD:	43.3 m	Principal distance:	522 mm
Direction of view:	306°	Paper size:	841 x 297 mm (half A1)
Nearest pylon:	190m	Correct printed image size:	820 x 260 mm

Notes:
 1) These indicative wirelines represent a 'maximum visibility scenario.'

Norwich to Tilbury
Figure: A13.4.2F (xiii)
 Viewpoint VP130: F13

© Crown copyright and database rights 2023. Norwich to Tilbury Ordnance Survey data. Licence number: AC0000808122



Wireline

View flat at a comfortable arm's length

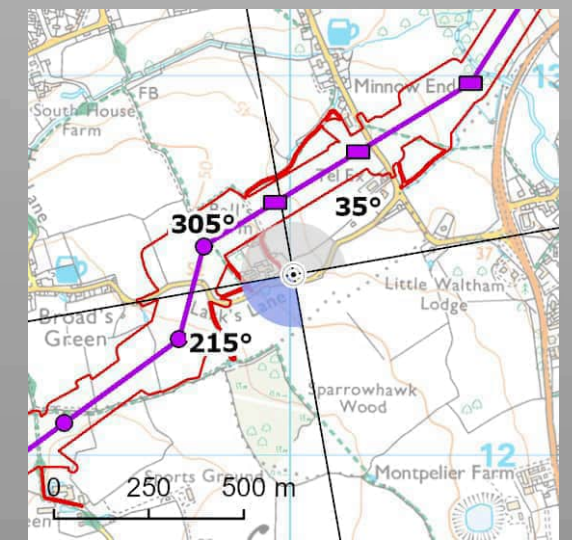
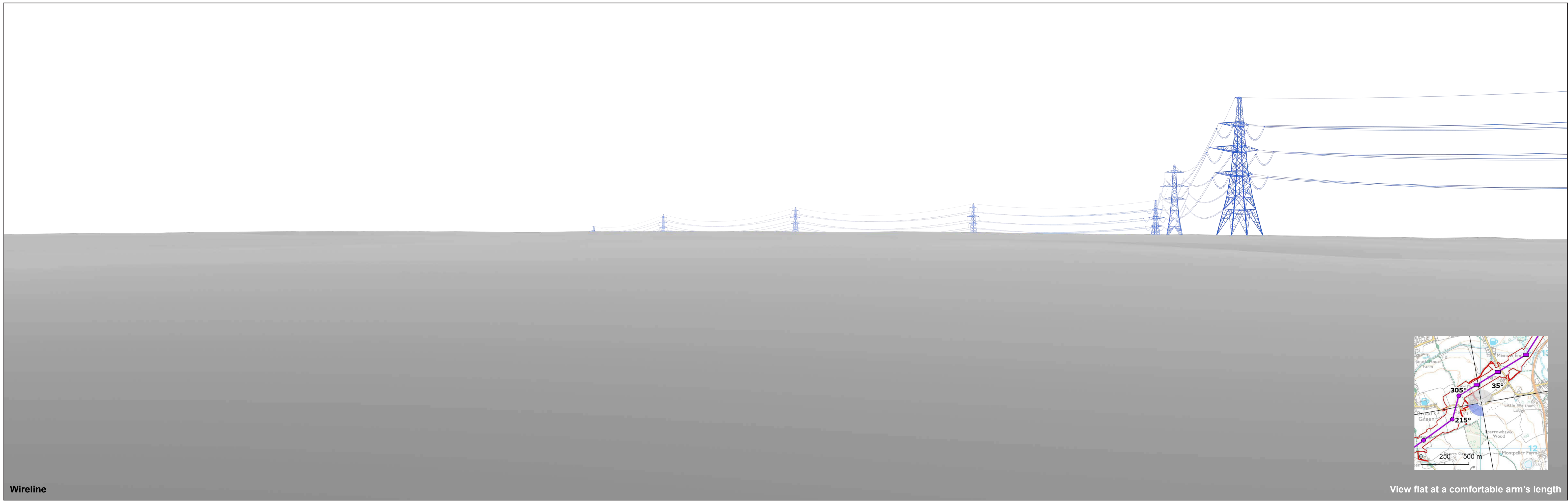


OS reference:	570167E 212611N	Horizontal field of view:	90° (cylindrical projection)
AOD:	43.3 m	Principal distance:	522 mm
Direction of view:	36°	Paper size:	841 x 297 mm (half A1)
Nearest pylon:	190m	Correct printed image size:	820 x 260 mm

Notes:
 1) These indicative wirelines represent a 'maximum visibility scenario.'

Norwich to Tilbury
Figure: A13.4.2F (xiii)
 Viewpoint VP130: F13

© Crown copyright and database rights 2023. Norwich to Tilbury Ordnance Survey data. Licence number: AC0000808122



Wireline

View flat at a comfortable arm's length

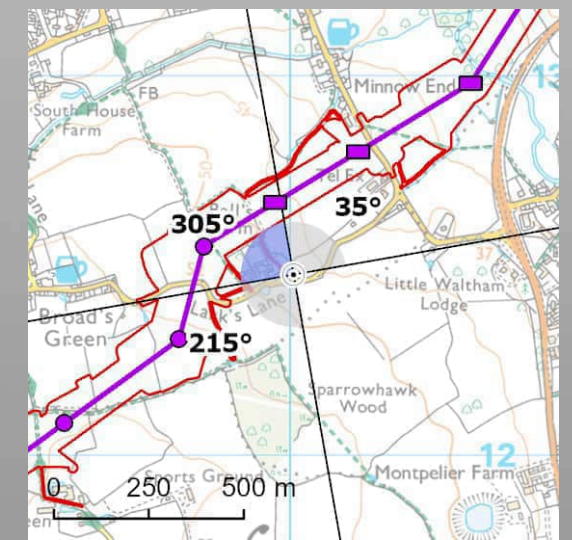



OS reference:	570008E 212477N	Horizontal field of view:	90° (cylindrical projection)
AOD:	49.7 m	Principal distance:	522 mm
Direction of view:	215°	Paper size:	841 x 297 mm (half A1)
Nearest pylon:	194m	Correct printed image size:	820 x 260 mm

Notes:
 1) These indicative wirelines represent a 'maximum visibility scenario.'

Norwich to Tilbury
Figure: A13.4.2F (xiv)
Viewpoint VP131: F14

© Crown copyright and database rights 2023. Norwich to Tilbury Ordnance Survey data. Licence number: AC0000808122



Wireline

View flat at a comfortable arm's length

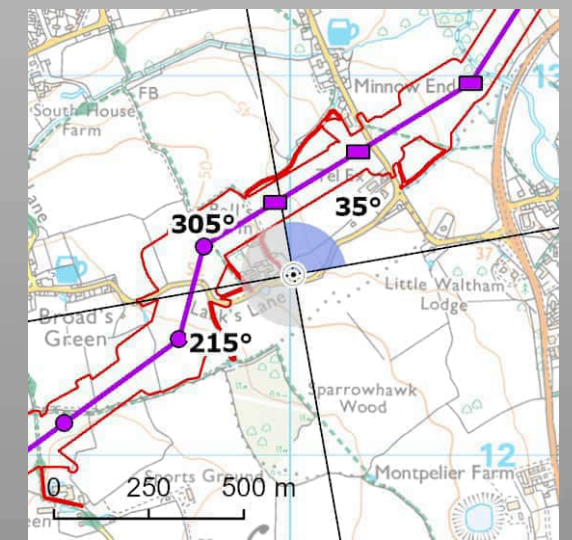



OS reference:	570008E 212477N	Horizontal field of view:	90° (cylindrical projection)
AOD:	49.7 m	Principal distance:	522 mm
Direction of view:	305°	Paper size:	841 x 297 mm (half A1)
Nearest pylon:	194m	Correct printed image size:	820 x 260 mm

Notes:
 1) These indicative wirelines represent a 'maximum visibility scenario.'

Norwich to Tilbury
Figure: A13.4.2F (xiv)
Viewpoint VP131: F14

© Crown copyright and database rights 2023. Norwich to Tilbury Ordnance Survey data. Licence number: AC0000808122



Wireline

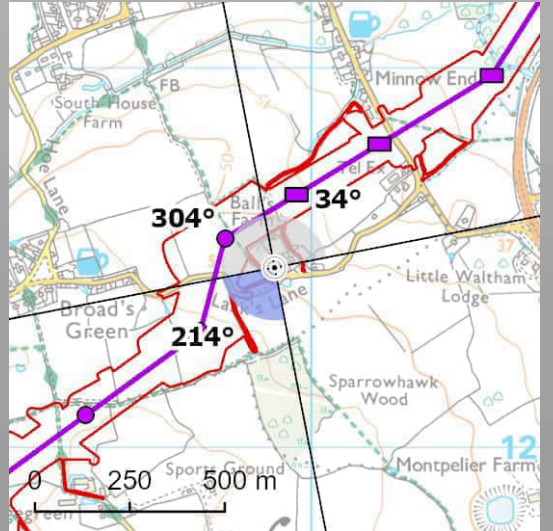
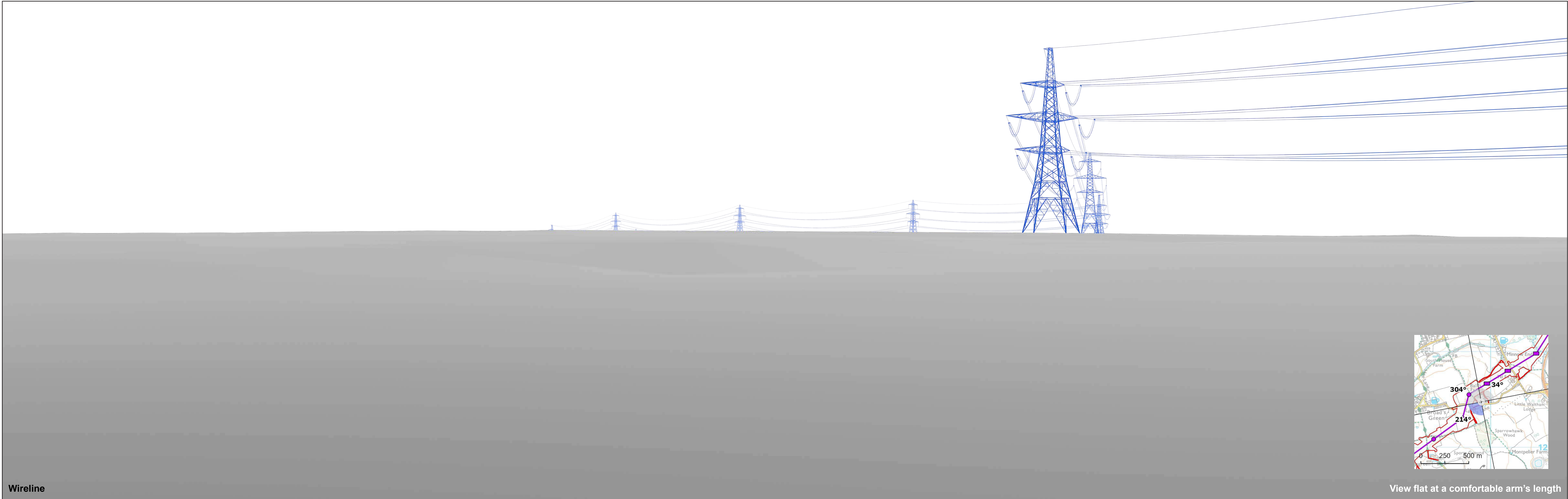
View flat at a comfortable arm's length



OS reference:	570008E 212477N	Horizontal field of view:	90° (cylindrical projection)
AOD:	49.7 m	Principal distance:	522 mm
Direction of view:	35°	Paper size:	841 x 297 mm (half A1)
Nearest pylon:	194m	Correct printed image size:	820 x 260 mm

Notes:
 1) These indicative wirelines represent a 'maximum visibility scenario.'

Norwich to Tilbury
Figure: A13.4.2F (xiv)
Viewpoint VP131: F14



Wireline

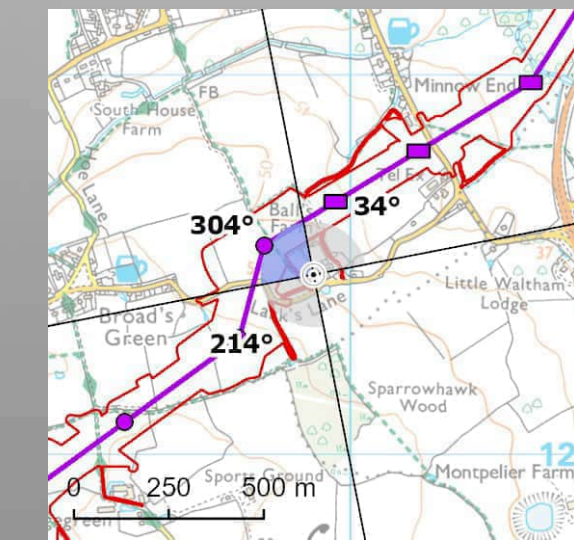
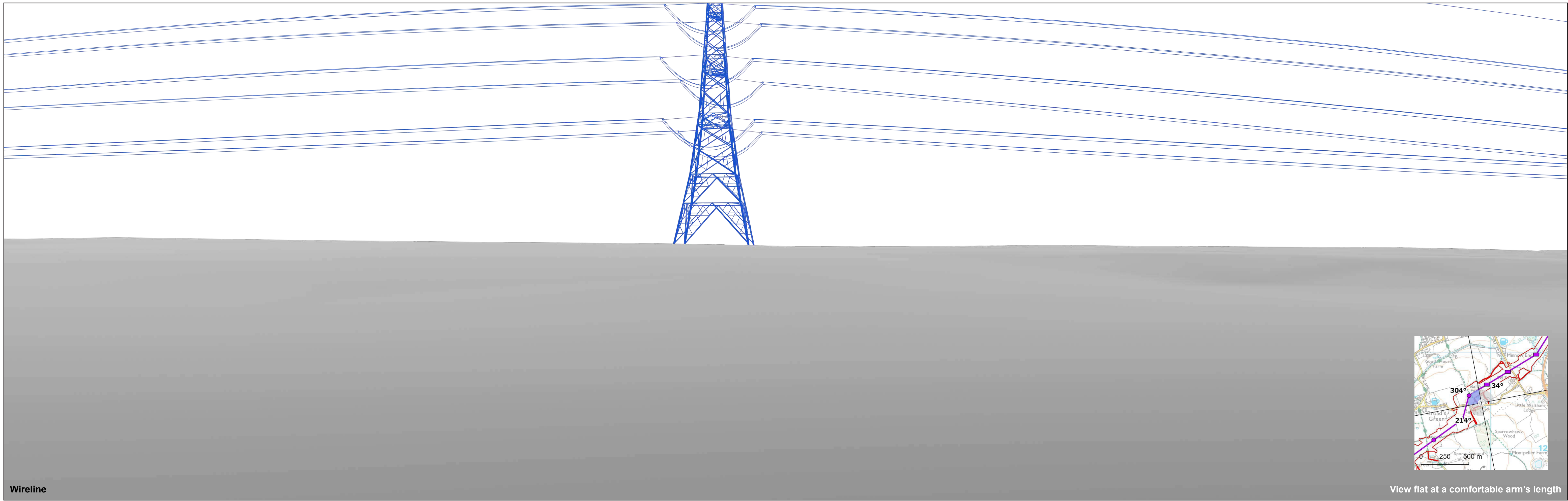
View flat at a comfortable arm's length

LUC
 OS reference: 569902E 212475N
 AOD: 50.8 m
 Direction of view: 214°
 Nearest pylon: 150m
 Horizontal field of view: 90° (cylindrical projection)
 Principal distance: 522 mm
 Paper size: 841 x 297 mm (half A1)
 Correct printed image size: 820 x 260 mm

Notes:
 1) These indicative wirelines represent a 'maximum visibility scenario.'

Norwich to Tilbury
Figure: A13.4.2F (xv)
 Viewpoint VP132: F15

© Crown copyright and database rights 2023. Norwich to Tilbury Ordnance Survey data. Licence number: AC0000808122



Wireline

View flat at a comfortable arm's length

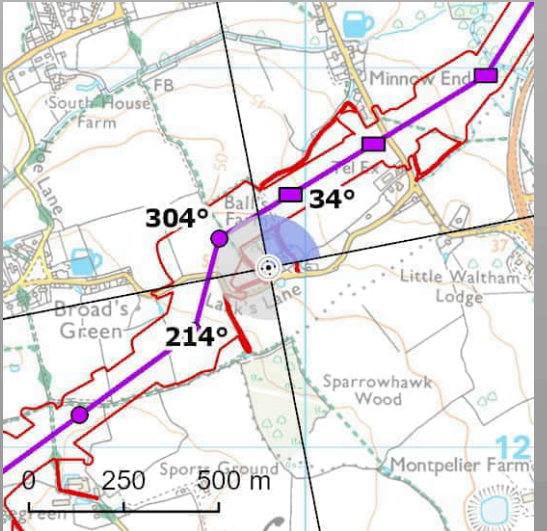



OS reference:	569902E 212475N	Horizontal field of view:	90° (cylindrical projection)
AOD:	50.8 m	Principal distance:	522 mm
Direction of view:	304°	Paper size:	841 x 297 mm (half A1)
Nearest pylon:	150m	Correct printed image size:	820 x 260 mm

Notes:
 1) These indicative wirelines represent a 'maximum visibility scenario.'

Norwich to Tilbury
Figure: A13.4.2F (xv)
 Viewpoint VP132: F15

© Crown copyright and database rights 2023. Norwich to Tilbury Ordnance Survey data. Licence number: AC0000808172



Wireline

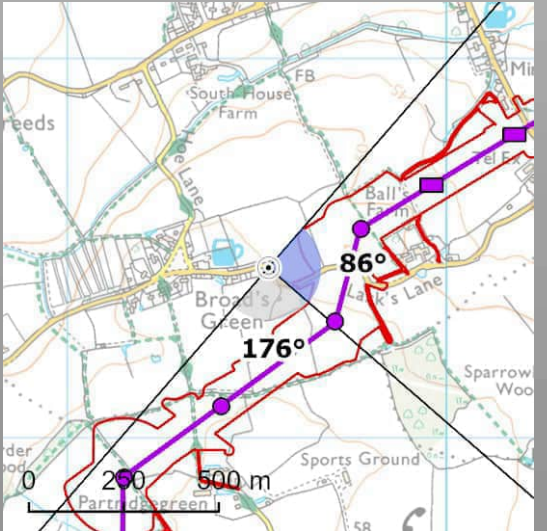

View flat at a comfortable arm's length



OS reference:	569902E 212475N	Horizontal field of view:	90° (cylindrical projection)
AOD:	50.8 m	Principal distance:	522 mm
Direction of view:	34°	Paper size:	841 x 297 mm (half A1)
Nearest pylon:	150m	Correct printed image size:	820 x 260 mm

Notes:
 1) These indicative wirelines represent a 'maximum visibility scenario.'

Norwich to Tilbury
Figure: A13.4.2F (xv)
 Viewpoint VP132: F15



Wireline

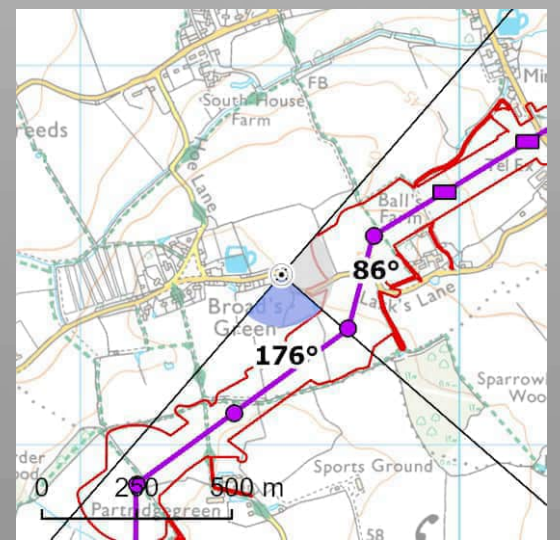

View flat at a comfortable arm's length

LUC	OS reference:	569530E 212450N	Horizontal field of view:	90° (cylindrical projection)
	AOD:	55.4 m	Principal distance:	522 mm
	Direction of view:	86°	Paper size:	841 x 297 mm (half A1)
	Nearest pylon:	225m	Correct printed image size:	820 x 260 mm

Notes:
1) These indicative wirelines represent a 'maximum visibility scenario.'

Norwich to Tilbury
Figure: A13.4.2F (xvi)
Viewpoint VP133: F16

© Crown copyright and database rights 2023. Norwich to Tilbury Ordnance Survey data. Licence number: AC0000808122



Wireline

View flat at a comfortable arm's length

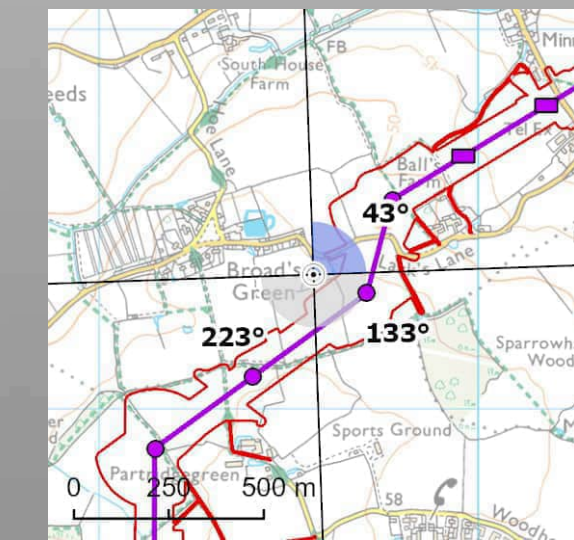



OS reference:	569530E 212450N	Horizontal field of view:	90° (cylindrical projection)
AOD:	55.4 m	Principal distance:	522 mm
Direction of view:	176°	Paper size:	841 x 297 mm (half A1)
Nearest pylon:	225m	Correct printed image size:	820 x 260 mm

Notes:
 1) These indicative wirelines represent a 'maximum visibility scenario.'

Norwich to Tilbury
Figure: A13.4.2F (xvi)
 Viewpoint VP133: F16

© Crown copyright and database rights 2023. Norwich to Tilbury Ordnance Survey data. Licence number: AC0000808172



Wireline

View flat at a comfortable arm's length

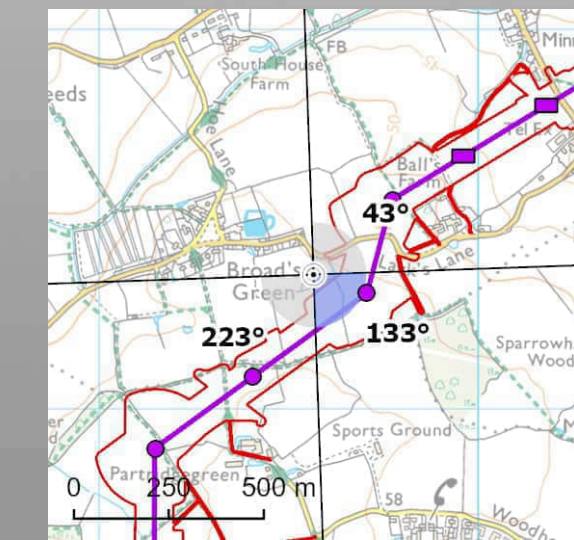



OS reference:	569565E 212355N	Horizontal field of view:	90° (cylindrical projection)
AOD:	57 m	Principal distance:	522 mm
Direction of view:	43°	Paper size:	841 x 297 mm (half A1)
Nearest pylon:	147m	Correct printed image size:	820 x 260 mm

Notes:
 1) These indicative wirelines represent a 'maximum visibility scenario.'

Norwich to Tilbury
Figure: A13.4.2F (xvii)
 Viewpoint VP134: F17

© Crown copyright and database rights 2023. Norwich to Tilbury Ordnance Survey data. Licence number: AC0000808172



Wireline

View flat at a comfortable arm's length

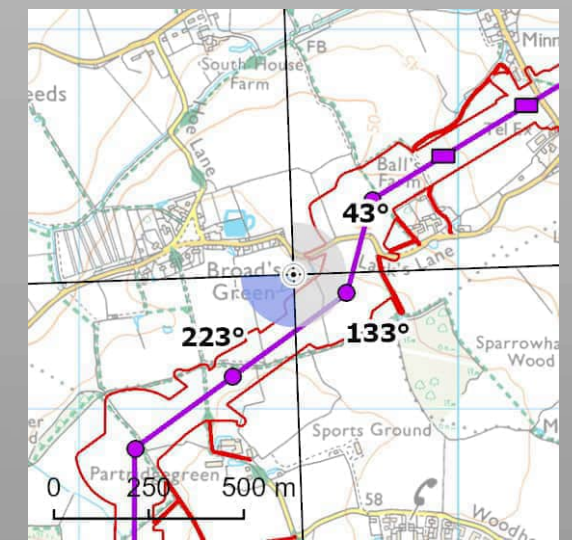



OS reference:	569565E 212355N	Horizontal field of view:	90° (cylindrical projection)
AOD:	57 m	Principal distance:	522 mm
Direction of view:	133°	Paper size:	841 x 297 mm (half A1)
Nearest pylon:	147m	Correct printed image size:	820 x 260 mm

Notes:
 1) These indicative wirelines represent a 'maximum visibility scenario.'

Norwich to Tilbury
Figure: A13.4.2F (xvii)
 Viewpoint VP134: F17

© Crown copyright and database rights 2023. Norwich to Tilbury Ordnance Survey data. Licence number: AC0000808122



Wireline

View flat at a comfortable arm's length

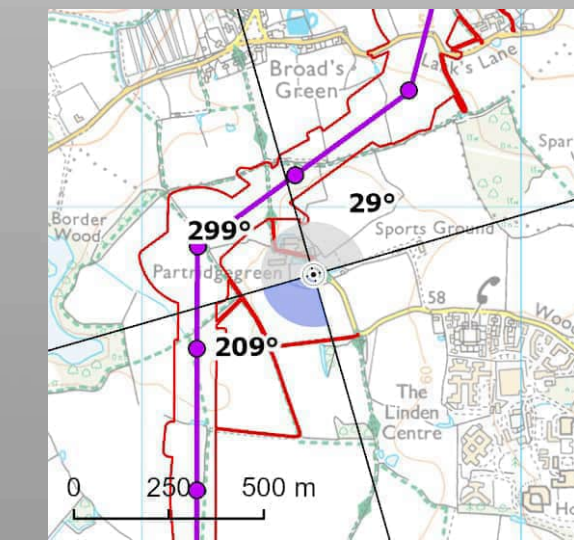



OS reference:	569565E 212355N	Horizontal field of view:	90° (cylindrical projection)
AOD:	57 m	Principal distance:	522 mm
Direction of view:	223°	Paper size:	841 x 297 mm (half A1)
Nearest pylon:	147m	Correct printed image size:	820 x 260 mm

Notes:
 1) These indicative wirelines represent a 'maximum visibility scenario.'

Norwich to Tilbury
Figure: A13.4.2F (xvii)
 Viewpoint VP134: F17

© Crown copyright and database rights 2023. Norwich to Tilbury Ordnance Survey data. Licence number: AC0000808172



Wireline

View flat at a comfortable arm's length

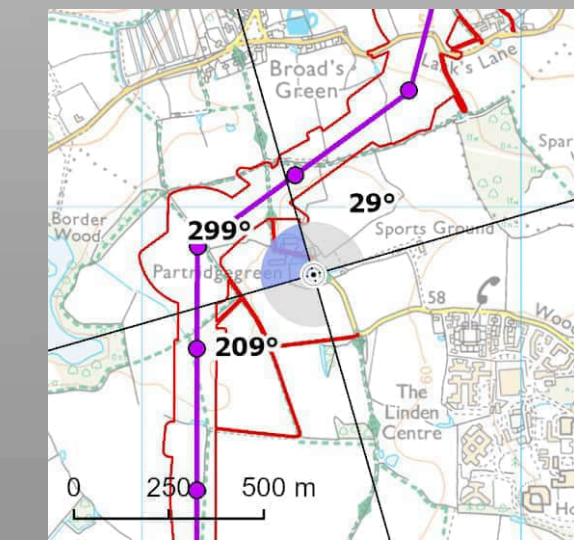



OS reference:	569452E 211823N	Horizontal field of view:	90° (cylindrical projection)
AOD:	62.8 m	Principal distance:	522 mm
Direction of view:	209°	Paper size:	841 x 297 mm (half A1)
Nearest pylon:	267m	Correct printed image size:	820 x 260 mm

Notes:
 1) These indicative wirelines represent a 'maximum visibility scenario.'

Norwich to Tilbury
Figure: A13.4.2F (xviii)
 Viewpoint VP135: F18

© Crown copyright and database rights 2023. Norwich to Tilbury Ordnance Survey data. Licence number: AC0000808172



Wireline

View flat at a comfortable arm's length

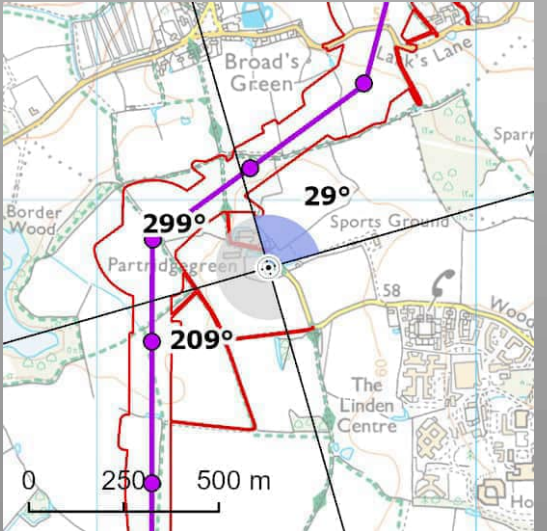



OS reference:	569452E 211823N	Horizontal field of view:	90° (cylindrical projection)
AOD:	62.8 m	Principal distance:	522 mm
Direction of view:	299°	Paper size:	841 x 297 mm (half A1)
Nearest pylon:	267m	Correct printed image size:	820 x 260 mm

Notes:
 1) These indicative wirelines represent a 'maximum visibility scenario.'

Norwich to Tilbury
Figure: A13.4.2F (xviii)
 Viewpoint VP135: F18

© Crown copyright and database rights 2023. Norwich to Tilbury Ordnance Survey data. Licence number: AC0000808172



Wireline

View flat at a comfortable arm's length



OS reference:	569452E 211823N	Horizontal field of view:	90° (cylindrical projection)
AOD:	62.8 m	Principal distance:	522 mm
Direction of view:	29°	Paper size:	841 x 297 mm (half A1)
Nearest pylon:	267m	Correct printed image size:	820 x 260 mm

Notes:
 1) These indicative wirelines represent a 'maximum visibility scenario.'

Norwich to Tilbury
Figure: A13.4.2F (xviii)
 Viewpoint VP135: F18

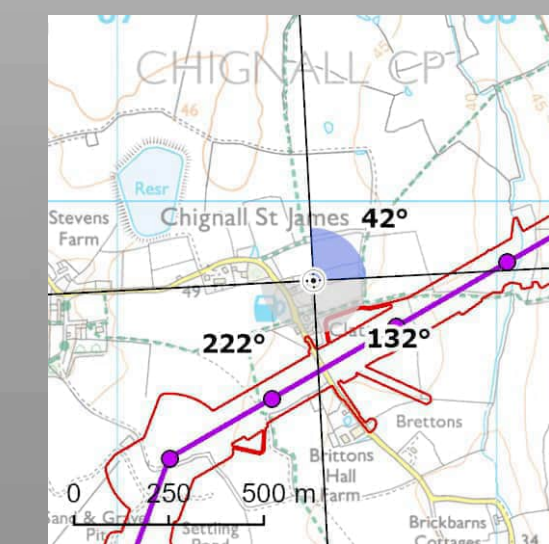
© Crown copyright and database rights 2023. Norwich to Tilbury Ordnance Survey data. Licence number: AC0000808172

Wireline



OS reference:	567517E 209792N	Horizontal field of view:	90° (cylindrical projection)
AOD:	49.2 m	Principal distance:	522 mm
Direction of view:	42°	Paper size:	841 x 297 mm (half A1)
Nearest pylon:	250m	Correct printed image size:	820 x 260 mm

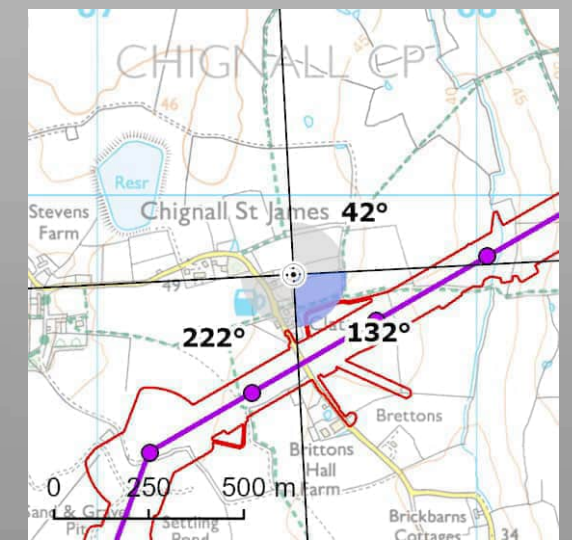

Notes:
 1) These indicative wirelines represent a 'maximum visibility scenario.'



View flat at a comfortable arm's length

Norwich to Tilbury
Figure: A13.4.2F (xix)
Viewpoint VP136: F19

© Crown copyright and database rights 2023. Norwich to Tilbury Ordnance Survey data. Licence number: AC0000808122



Wireline

View flat at a comfortable arm's length

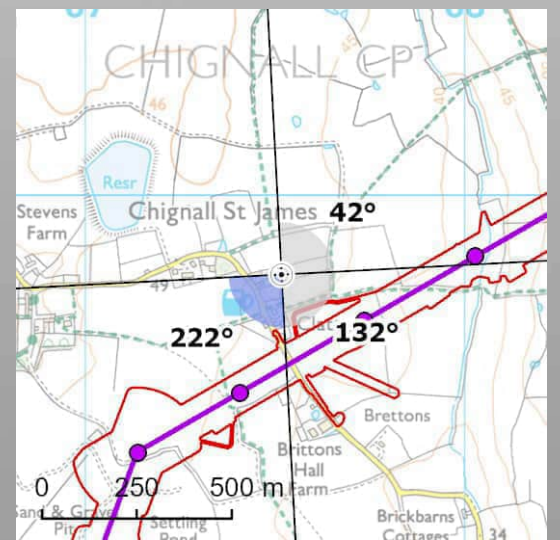



OS reference:	567517E 209792N	Horizontal field of view:	90° (cylindrical projection)
AOD:	49.2 m	Principal distance:	522 mm
Direction of view:	132°	Paper size:	841 x 297 mm (half A1)
Nearest pylon:	250m	Correct printed image size:	820 x 260 mm

Notes:
 1) These indicative wirelines represent a 'maximum visibility scenario.'

Norwich to Tilbury
Figure: A13.4.2F (xix)
Viewpoint VP136: F19

© Crown copyright and database rights 2023. Norwich to Tilbury Ordnance Survey data. Licence number: AC0000808172



Wireline

View flat at a comfortable arm's length

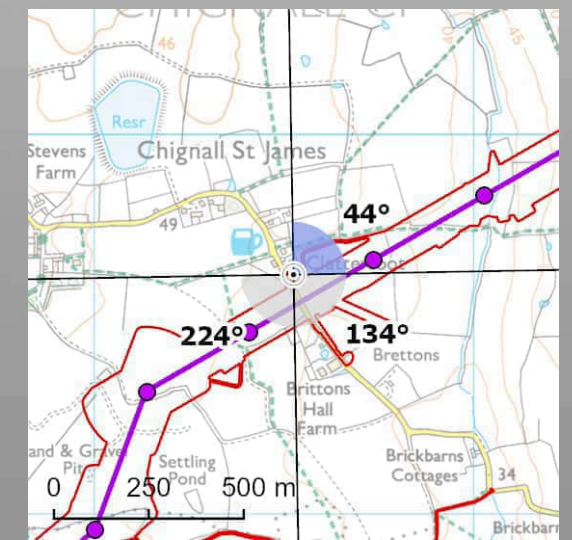



OS reference:	567517E 209792N	Horizontal field of view:	90° (cylindrical projection)
AOD:	49.2 m	Principal distance:	522 mm
Direction of view:	222°	Paper size:	841 x 297 mm (half A1)
Nearest pylon:	250m	Correct printed image size:	820 x 260 mm

Notes:
 1) These indicative wirelines represent a 'maximum visibility scenario.'

Norwich to Tilbury
Figure: A13.4.2F (xix)
Viewpoint VP136: F19

© Crown copyright and database rights 2023. Norwich to Tilbury Ordnance Survey data. Licence number: AC0000808122



Wireline

View flat at a comfortable arm's length

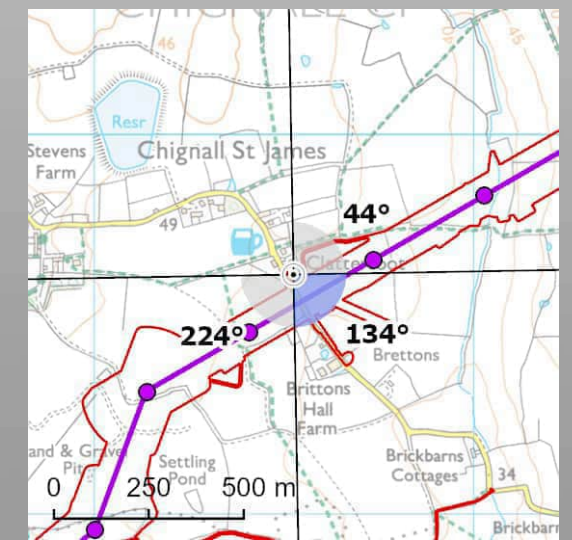



OS reference:	567525E 209632N	Horizontal field of view:	90° (cylindrical projection)
AOD:	45.8 m	Principal distance:	522 mm
Direction of view:	44°	Paper size:	841 x 297 mm (half A1)
Nearest pylon:	192m	Correct printed image size:	820 x 260 mm

Notes:
 1) These indicative wirelines represent a 'maximum visibility scenario.'

Norwich to Tilbury
Figure: A13.4.2F (xx)
 Viewpoint VP137: F20

© Crown copyright and database rights 2023. Norwich to Tilbury Ordnance Survey data. Licence number: AC0000808122



Wireline

View flat at a comfortable arm's length

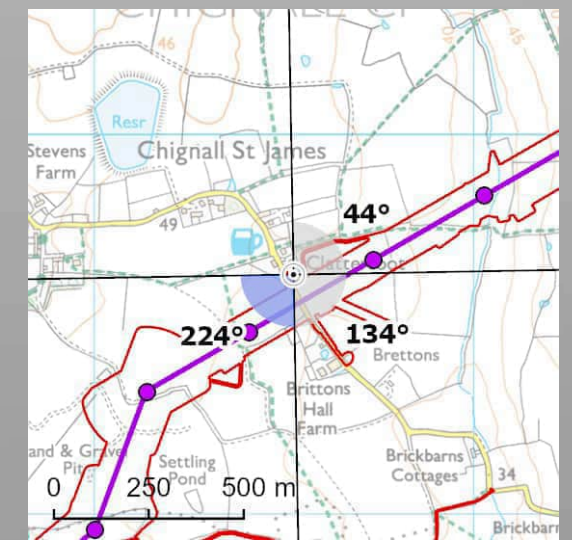



OS reference:	567525E 209632N	Horizontal field of view:	90° (cylindrical projection)
AOD:	45.8 m	Principal distance:	522 mm
Direction of view:	134°	Paper size:	841 x 297 mm (half A1)
Nearest pylon:	192m	Correct printed image size:	820 x 260 mm

Notes:
 1) These indicative wirelines represent a 'maximum visibility scenario.'

Norwich to Tilbury
Figure: A13.4.2F (xx)
 Viewpoint VP137: F20

© Crown copyright and database rights 2023. Norwich to Tilbury Ordnance Survey data. Licence number: AC0000808172



Wireline

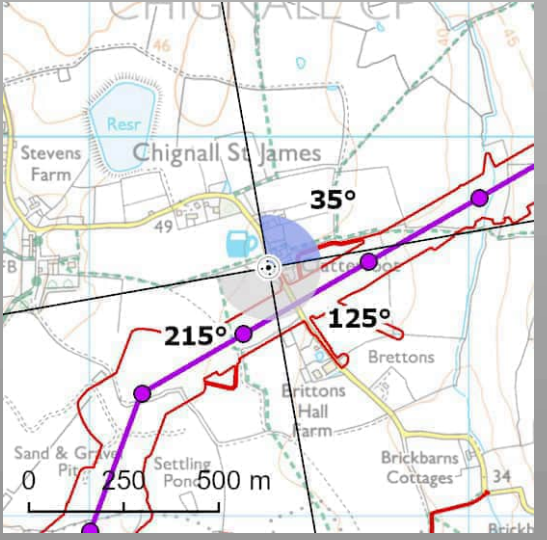

View flat at a comfortable arm's length



OS reference:	567525E 209632N	Horizontal field of view:	90° (cylindrical projection)
AOD:	45.8 m	Principal distance:	522 mm
Direction of view:	224°	Paper size:	841 x 297 mm (half A1)
Nearest pylon:	192m	Correct printed image size:	820 x 260 mm

Notes:
 1) These indicative wirelines represent a 'maximum visibility scenario.'

Norwich to Tilbury
Figure: A13.4.2F (xx)
 Viewpoint VP137: F20



Wireline

View flat at a comfortable arm's length

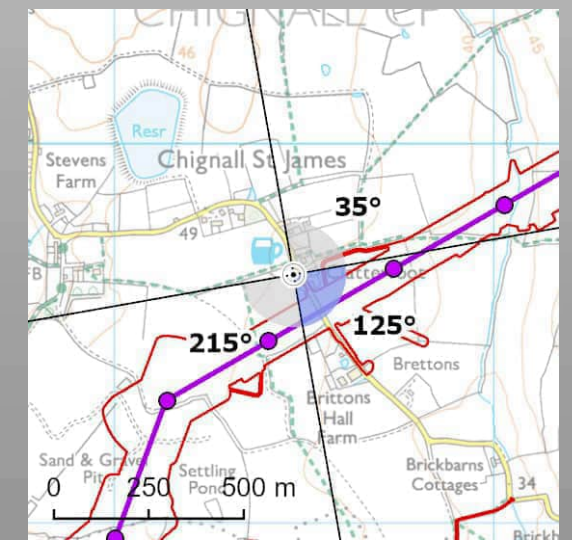



OS reference:	567472E 209656N	Horizontal field of view:	90° (cylindrical projection)
AOD:	46.9 m	Principal distance:	522 mm
Direction of view:	35°	Paper size:	841 x 297 mm (half A1)
Nearest pylon:	187m	Correct printed image size:	820 x 260 mm

Notes:
 1) These indicative wirelines represent a 'maximum visibility scenario.'

Norwich to Tilbury
Figure: A13.4.2F (xxi)
Viewpoint VP138: F21

© Crown copyright and database rights 2023. Norwich to Tilbury Ordnance Survey data. Licence number: AC0000808122



Wireline

View flat at a comfortable arm's length

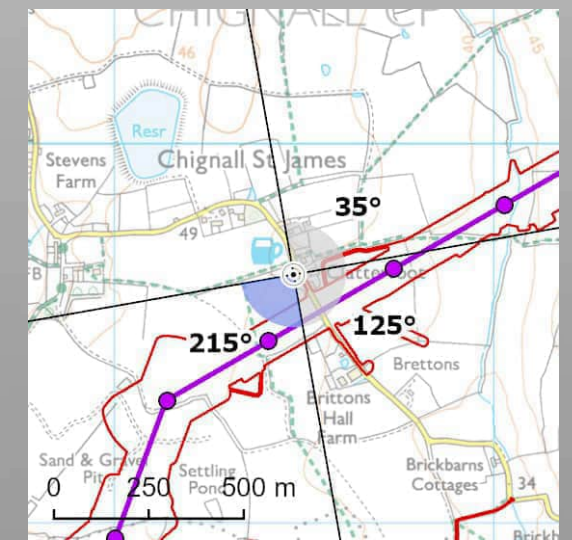



OS reference:	567472E 209656N	Horizontal field of view:	90° (cylindrical projection)
AOD:	46.9 m	Principal distance:	522 mm
Direction of view:	125°	Paper size:	841 x 297 mm (half A1)
Nearest pylon:	187m	Correct printed image size:	820 x 260 mm

Notes:
 1) These indicative wirelines represent a 'maximum visibility scenario.'

Norwich to Tilbury
Figure: A13.4.2F (xxi)
Viewpoint VP138: F21

© Crown copyright and database rights 2023. Norwich to Tilbury Ordnance Survey data. Licence number: AC0000808122



Wireline

View flat at a comfortable arm's length

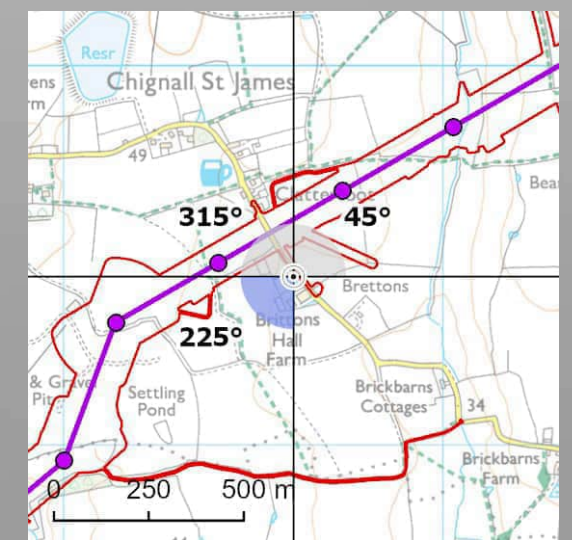



OS reference:	567472E 209656N	Horizontal field of view:	90° (cylindrical projection)
AOD:	46.9 m	Principal distance:	522 mm
Direction of view:	215°	Paper size:	841 x 297 mm (half A1)
Nearest pylon:	187m	Correct printed image size:	820 x 260 mm

Notes:
 1) These indicative wirelines represent a 'maximum visibility scenario.'

Norwich to Tilbury
Figure: A13.4.2F (xxi)
 Viewpoint VP138: F21

© Crown copyright and database rights 2023. Norwich to Tilbury Ordnance Survey data. Licence number: AC0000808122



Wireline

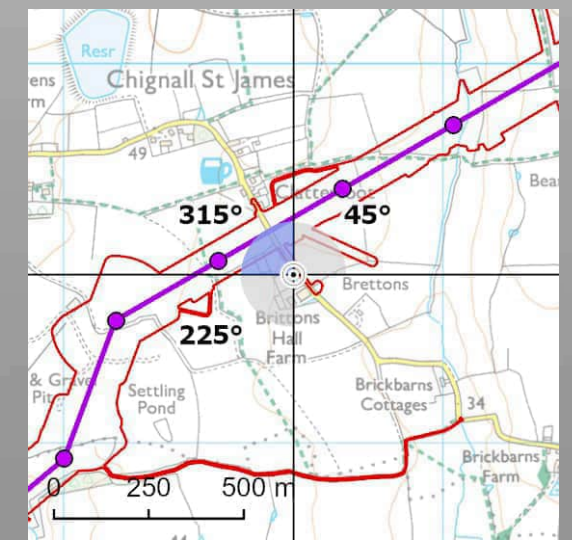

View flat at a comfortable arm's length

LUC	OS reference: 567606E 209445N	Horizontal field of view: 90° (cylindrical projection)
	AOD: 42 m	Principal distance: 522 mm
	Direction of view: 225°	Paper size: 841 x 297 mm (half A1)
	Nearest pylon: 202m	Correct printed image size: 820 x 260 mm

Notes:
 1) These indicative wirelines represent a 'maximum visibility scenario.'

Norwich to Tilbury
Figure: A13.4.2F (xxii)
 Viewpoint VP139: F22

© Crown copyright and database rights 2023. Norwich to Tilbury Ordnance Survey data. Licence number: AC0000808122



Wireline

View flat at a comfortable arm's length

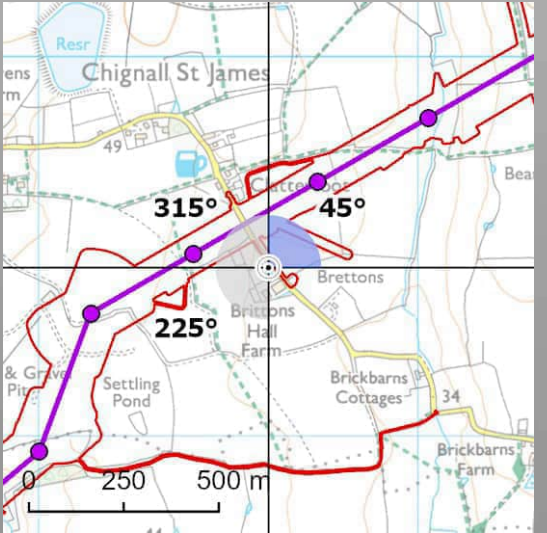



OS reference:	567606E 209445N	Horizontal field of view:	90° (cylindrical projection)
AOD:	42 m	Principal distance:	522 mm
Direction of view:	315°	Paper size:	841 x 297 mm (half A1)
Nearest pylon:	202m	Correct printed image size:	820 x 260 mm

Notes:
 1) These indicative wirelines represent a 'maximum visibility scenario.'

Norwich to Tilbury
Figure: A13.4.2F (xxii)
 Viewpoint VP139: F22

© Crown copyright and database rights 2023. Norwich to Tilbury Ordnance Survey data. Licence number: AC0000808122



Wireline

View flat at a comfortable arm's length

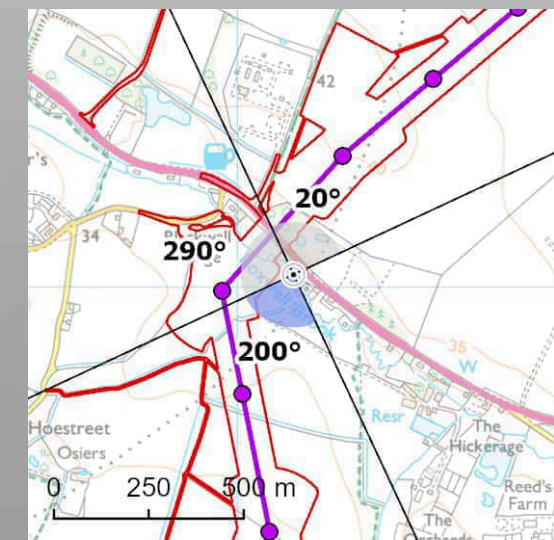



OS reference:	567606E 209445N	Horizontal field of view:	90° (cylindrical projection)
AOD:	42 m	Principal distance:	522 mm
Direction of view:	45°	Paper size:	841 x 297 mm (half A1)
Nearest pylon:	202m	Correct printed image size:	820 x 260 mm

Notes:
 1) These indicative wirelines represent a 'maximum visibility scenario.'

Norwich to Tilbury
Figure: A13.4.2F (xxii)
 Viewpoint VP139: F22

© Crown copyright and database rights 2023. Norwich to Tilbury Ordnance Survey data. Licence number: AC0000808172



Wireline

View flat at a comfortable arm's length



OS reference:	566148E 208034N	Horizontal field of view:	90° (cylindrical projection)
AOD:	34.5 m	Principal distance:	522 mm
Direction of view:	200°	Paper size:	841 x 297 mm (half A1)
Nearest pylon:	192m	Correct printed image size:	820 x 260 mm

Notes:
 1) These indicative wirelines represent a 'maximum visibility scenario.'

Norwich to Tilbury
Figure: A13.4.2F (xxv)
Viewpoint VP142: F25